

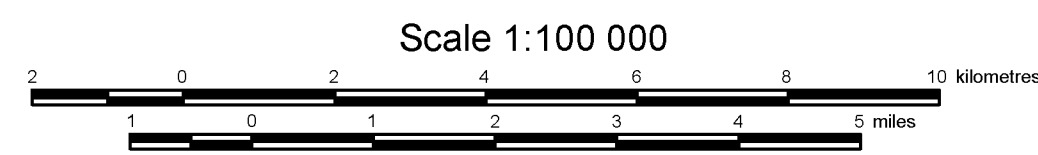
Alberta Geological Survey  
780-358-4491  
www.ags.aer.ca

Published 2016  
ISBN 978-1-4601-0155-1

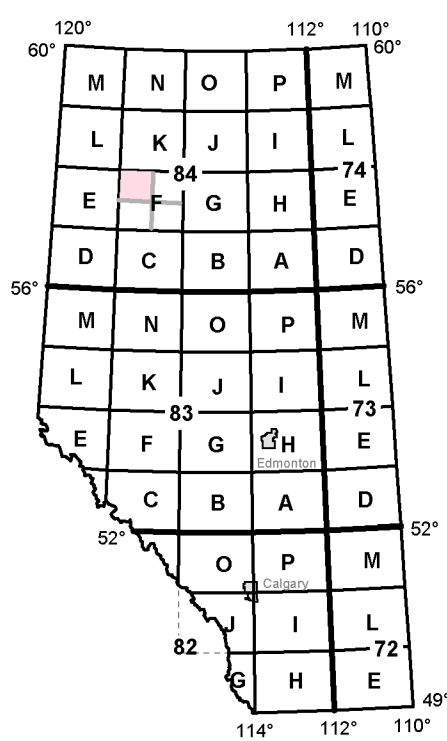
**Map 580**

**Surficial Geology of the Carcajou Area (NTS 84F/NW)**

Geology by: D.J. Utting and S.M. Pawley



Projection: Universal Transverse Mercator  
Datum: North American Datum, 1983

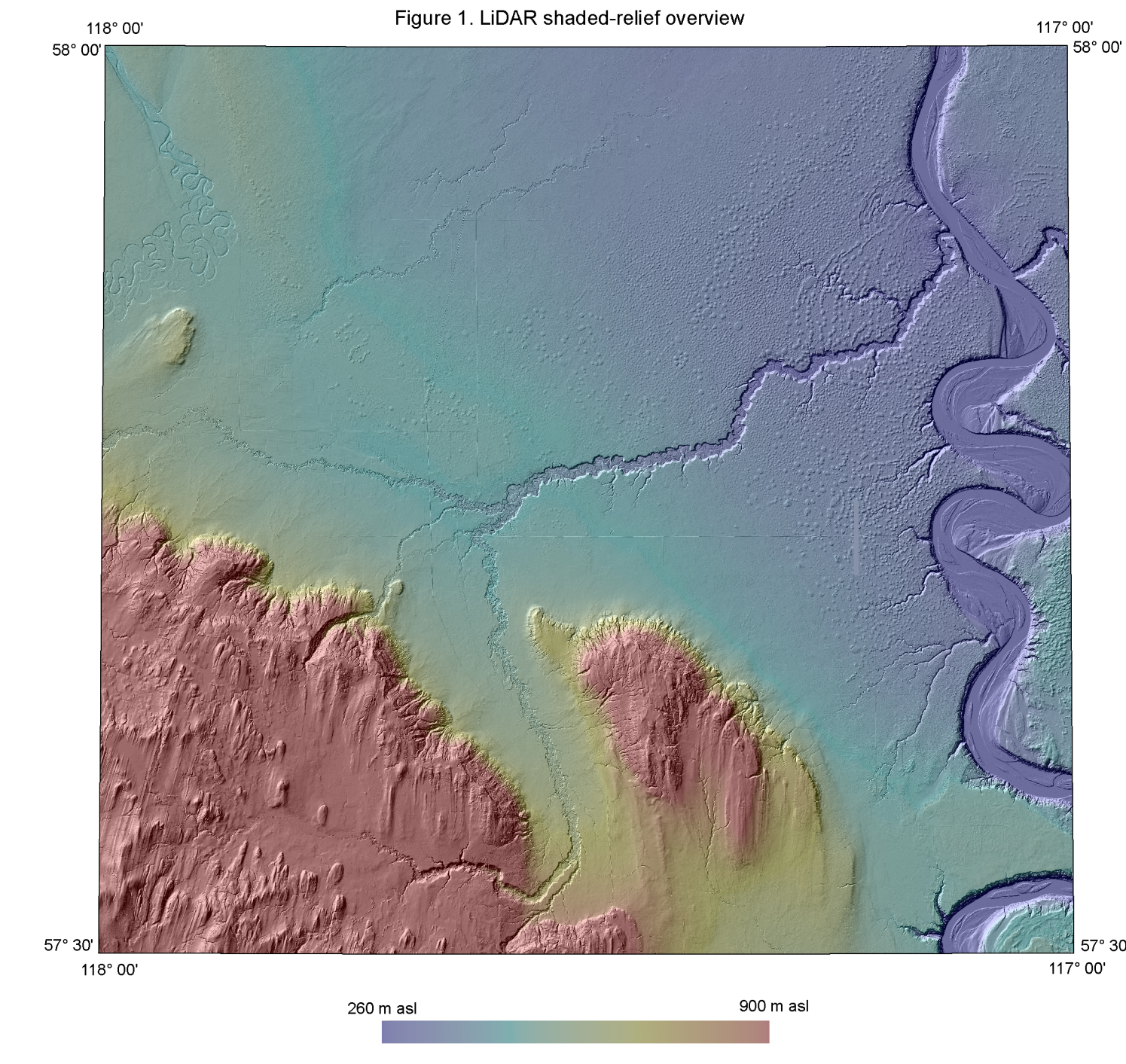


This is a common map legend for the surficial geology of northern Alberta. Coloured legend blocks indicate map units that appear on this map. Not all map symbols shown in the legend necessarily appear on this map.

| UNIT                       | UNIT NAME                         | DESCRIPTION AND GENESIS  |
|----------------------------|-----------------------------------|--|
| <b>QUATERNARY HOLOCENE</b> |                                   |  |
| A                          | ANTHROPOGENIC MATERIALS:          | Artificially made ground or geological materials that have been disturbed by human activity, such that their physical properties (e.g. structure, cohesion, compaction) have been drastically altered.   |
| O                          | ORGANIC DEPOSITS:                 | Undifferentiated peat (woody to fibrous muck) occurring in wetlands; commonly underlain by fine-grained, poorly drained glaciolacustrine deposits; includes marshes, swamps, and bogs and fens.  |
| OB                         | Bog peat:                         | Occurs in a peatland with a fluctuating water table and commonly a raised surface; peatland surface is dominated by sphagnum mosses, heath shrubs and short, stunted trees.  |
| OF                         | Fen peat:                         | Occurs in peatland which receives water from slowly flowing streams and groundwater, with the water table lying at the land surface; peatland surface is dominated by sedges, with grasses and reeds near local pools, and is sparsely treed.  |
| C                          | COLLUVIAL DEPOSITS:               | Materials that have reached their present position as a result of direct, gravity-induced movement; commonly occurs as slope and slump deposits confined to valley slopes and floors. Includes pre-existing bedrock, till, glaciolacustrine, glaciofluvial and eolian sediments, generally poorly sorted.  |
| F                          | FLUVIAL DEPOSITS:                 | Sediments transported and deposited by streams and rivers; synonymous with alluvium. Includes well-sorted stratified sand, gravel, silt, clay and organic sediments occurring in channel and overbank deposits (e.g., postglacial floodplains, terraces, fans and deltas).   |
| L                          | LACUSTRINE DEPOSITS:              | Materials deposited in and adjacent to recent and modern lakes; includes offshore sand, silt and clay, minor organic deposits, may also include minor littoral (nearshore) beaches and bars composed of sand, silt and minor gravel.   |
| E                          | EOLIAN DEPOSITS:                  | Wind deposited sediments; comprise well-sorted, medium- to fine-grained sand and minor silt; generally massive to locally cross-bedded or ripple-laminated; includes both active and vegetated dunes and sand sheets.  |
| <b>PLEISTOCENE</b>         |                                   |  |
| LG                         | GLACIOLACUSTRINE DEPOSITS:        | Primarily fine-grained, distal sediments deposited in or along the margins of glacial lakes, including sediments released by the melting of floating ice. Includes laminated (rhythmically bedded) to massive fine sand, silt and clay, and may contain ice-rafted debris.   |
| LGL                        | Littoral and nearshore sediments: | Massive to stratified, well-sorted silty sand, pebbly sand and minor gravel; occurs in beaches, bars, spits and deltaic forests deposited during regression and lowering of glacial lakes.   |
| FG                         | GLACIOFLUVIAL DEPOSITS:           | Sediments deposited by glacial meltwater streams as subaerial or subaqueous outwash. Includes sand and gravel, often stratified, minor silt, and may show evidence of ice melting (slumped structures). Features include meltwater channels, kettle holes, terraces and minor ice-contact sediments.   |
| FGI                        | Ice-contact sediments:            | Sediments deposited by meltwater streams flowing either in direct contact with the ice margin (kame terraces) or within and/or under glacial ice (eskers, crevasse ridges). Includes massive to stratified, poor to moderately sorted, coarse-grained sediments (predominately pebble gravel and coarse-grained sand, locally till) and may show evidence of ice melting (slumped structures). |
| M                          | MORaine:                          | Diamiction (till) deposited directly by glacial ice and consisting of a mixture of clay, silt, sand and minor pebbles, cobbles and boulders. Locally, this unit may contain blocks of bedrock, pre-existing stratified sediment and till, or lenses of glaciolacustrine and/or glaciofluvial sediment.   |
| MS                         | Stagnant ice moraine:             | Material resulting from the collapse and slumping of englacial and supraglacial sediment in response to the melting of buried stagnant ice at the ice margin; sediment is mainly diamiction, but locally includes stratified sediments of glaciolacustrine or glaciofluvial origin. Characterized by low to high-relief hummocky topography.   |
| MT                         | Ice-thrust moraine:               | Terrain formed from the glaciotectionic displacement of materials as blocks or rafts in a more or less intact state. Materials may include syngenetic till, as well as masses of pre-existing sediments and/or bedrock. Characterized by high to moderate relief and features include hill-hole pairs and glaciotectionic moraines.  |
| MF                         | Fluted moraine:                   | Glacially streamlined terrain; varies from alternating furrows and ridges to nearly equidimensional smoothed hills; all landforms parallel the local ice flow direction; includes flutes, drumlins and drumlinoids.  |
| FP                         | PREGLACIAL FLUVIAL DEPOSITS:      | Sediments transported and deposited by streams and rivers prior to glaciation. This includes sand and gravel deposited in paleovalleys (i.e., preglacial floodplains, terraces, fans and deltas).  |
| <b>PRE-QUATERNARY</b>      |                                   |  |
| RT                         | UNCONSOLIDATED FLUVIAL GRAVELS:   | Predominantly well-sorted, quartzite and chert gravel and cobbles; Cordilleran source, Paleogene to Neogene.   |
| R                          | BEDROCK                           |  |

| SYMBOL LEGEND  |  | BASEMAP LEGEND               |  |
|--|--|------------------------------|--|
| Permafrost; relict and/or active                     |  | Primary road, paved          |  |
| Eolian forms; dune ridges                            |  | Primary road, gravel         |  |
| Meltwater channel (minor)                            |  | Unimproved road              |  |
| Meltwater channel (minor, paleoflow direction known) |  | Truck trail                  |  |
| Meltwater channel (major, paleoflow direction known) |  | River                        |  |
| Crevasse filling                                     |  | Lake                         |  |
| Ice-contact slope                                    |  | UTM, Zone 11 Grid            |  |
| Esker (paleoflow direction unknown)                  |  | Contour, intervals 50 metres |  |
| Esker (paleoflow direction known)                    |  | Town                         |  |
| Drumlinoid or streamlined landform                   |  |                              |  |
| Drumlinoid (ice flow direction known)                |  |                              |  |
| Buried drumlinoid or streamlined landform            |  |                              |  |
| Minor moraine ridge                                  |  |                              |  |
| Iceberg scour  |  |                              |  |

| UNIT NOTATION   |  |   |
|---|--|---|
| Example: sandy GLACIOLACUSTRINE plain   |  |   |
|   | s LG P   |   |
|   | Textural modifier  | Geomorphic modifier   |
| <b>Textural Modifier</b>  |  |   |
| Textural characteristics may be applied to the terrain classification as a prefix based on field observations or by inference from distinctive genesis and/or morphology. When two modifiers are given, the second letter is the dominant texture, with the first letter indicating the secondary texture; i.e., sc for sandy clay.   |  |   |
| p   | pebble   |   |
| g   | gravel   |   |
| s   | sand   |   |
| c   | clay   |   |
| a   | sand-silt-clay   |   |
| <b>GENETIC &amp; GEOMORPHOLOGICAL MODIFIERS</b>   |  |   |
| c   | crevasse fill  | ice-contact ridges formed by the slumping of sediment into crevasses on the ice surface or the squeezing of till into fractures at the ice base   |
| d   | doughnut rings and ridges  | circular hummocks with a central depression, plateau mounds and brain-like pattern ridges, low to moderate relief   |
| f   | fan  | gently sloping fan-shaped mass of detrital debris   |
| g   | gullied  | slopes dissected by modern ravines created by intermittent runoff   |
| h   | hummock  | assemblage of approximately equidimensional hills and hollows; moderate to high relief (commonly greater than 2 m)  |
| k   | collapse   | depression, includes kettle holes, pitted morphology, thermokarst depressions, karst sinkholes  |
| m   | meander  | sinuous curves, loops and oxbows produced as meltwater and modern streams shift their channels over time  |
| p   | plain  | deposit greater than 2 m thick; commonly masks geomorphic pattern of underlying deposits; flat to gently rolling topography (commonly less than 2 m relief)   |
| r   | ridged   | one or more parallel or subparallel, convex, linear morphological elements with a length-to-width ratio greater than 2; low to high relief  |
| s1  | slide  | movement of material down slope inferred to have occurred along zones of weakness; includes rotational and translational slides   |
| s2  | flow   | movement of material down slope inferred to have occurred by internal deformation, similar to the flow of a viscous fluid; includes debris, earth and mud flows   |
| t   | terrace  | a bench of either erosional or depositional origin that flanks the sides of floodplains, valleys and lakes; includes fluvial and glaciofluvial terraces, shoreline terraces and antiplation terraces      |
| u   | undulating   | low-relief rolling terrain; swell and swale topography  |
| v   | veneer   | thin mantle of unconsolidated sediment that is too thin to mask the minor irregularities of the surface of the underlying material; it ranges in thickness from 10 cm to 1 metre and may be discontinuous |
| <b>Complex</b>  |  |   |
| Where two or more classes of terrain are interspersed in a mosaic or repeating pattern on a scale too small to warrant meaningful differentiation, the proportion of each component in the combination is given in a two or three-position designation set off by slashes denoting arbitrary percentage limits. Examples are:   |  |   |
| 'Mpl/LGv'   | indicates the area is underlain by approximately 60% morainal plain and up to 40% glaciolacustrine veneer  |   |
| 'Mv/LGv/FGp'  | indicates at least 60% of the area is underlain by morainal veneer, with up to 40% glaciolacustrine veneer and less than 15% glaciofluvial plain |   |
| 'LGp/M'   | indicates more than 60% of the area is underlain by a glaciolacustrine plain, with less than 15% moraine   |   |
| <b>Stratigraphic Sequence</b>   |  |   |
| Where materials of different origins or textures are known to be superimposed or can be confidently inferred, the sequence is indicated in conventional order using vertical separators, such as:   |  |   |
| 'sLGv   Mp'   | indicates sandy glaciolacustrine veneer deposited on morainal plain  |   |
| <b>Transitional Association</b>   |  |   |
| Locally, two or more terrain units are juxtaposed by reason of related origin, temporal sequence or ambiguous geomorphological distinction. In the last case, both components may or may not be present. Such situations are identified by a compound designation marked by a hyphen. Examples are:   |  |   |
| 'LG-LGL'  | indicates glaciolacustrine indistinguishable from littoral and nearshore glaciolacustrine sediment   |   |
| <b>Morphological Overprint</b>  |  |   |
| Where a sequence of geomorphological processes has produced a multi-aspect or compound terrain fabric, the geomorphological modifier suffixes are appended in the inferred order of superposition. 'Mplv' indicates a morainal plain has been moulded into ridges and finally dissected by streams. 'FGpfr' indicates a glaciofluvial plain that includes discontinuous hummocks and ridges.  |  |   |
| <b>Methodology</b>  |  |   |
| The Alberta Geological Survey conducted surficial geology field mapping in the area during 2012. Observations made during field mapping were combined with the interpretation of Light Detection and Ranging (LiDAR) bare-earth data (Figure 1) and image classification of peatlands from Landsat 8 multispectral data. The LiDAR digital elevation model was used to delineate landforms through shaded-relief images created from three illumination directions. The shaded relief shown as an underlay on the main map was produced by fusing shaded-relief (315° illumination azimuth, 45° declination) and slope-gradient images. |  |   |
| <b>Acknowledgements</b>   |  |   |
| D. Utting and S. Pawley performed the fieldwork, and were assisted by B. Hogberg and I. Bystron. K. McKay completed the digital cartography and GIS. Government of Alberta provided the base data. N. Atkinson provided comments that improved this map.  |  |   |
| <b>References</b>   |  |   |
| Atkinson, N., Utting, D.J. and Pawley, S.M. (2014). Glacial landforms of Alberta; Alberta Energy Regulator, AER/AGS Map 604, scale 1:1 000 000.   |  |   |
| Fenton, M.M., Waters, E.J., Pawley, S.M., Atkinson, N., Utting, D.J. and McKay, K. (2013). Surficial geology of Alberta: Ungeneralized digital mosaic (GIS data, polygon features); Alberta Energy Regulator, AER/AGS DIG 2013-0001.  |  |   |
| Plouffe, A. and Paalen, R.C. (2007). Surficial geology, Caribou Creek, Alberta; Geological Survey of Canada, Open File 5460; Alberta Energy and Utilities Board, EUB/AGS Map 415, scale 1:100 000.  |  |   |
| Utting, D.J. and Pawley, S.M. (2015). Surficial geology of the Haig River Area (NTS 84E/NE); Alberta Energy Regulator, AER/AGS Map 575, scale 1:100 000.  |  |   |



**Recommended Reference Format**  
Utting, D.J. and Pawley, S.M. (2016). Surficial geology of the Carcajou Area (NTS 84F/NW); Alberta Energy Regulator, AER/AGS Map 580, scale 1:100 000.