

REFERENCE
FROM

REFERENCE SECTION
PLEASE DO NOT REMOVE FROM THIS ROOM



Report 76-6

INDEX TO URANIUM ASSESSMENT REPORTS FOR QUARTZ MINERAL EXPLORATION PERMITS, NORTHEASTERN ALBERTA

Maija Poruks and W. N. Hamilton



Copies of this report are available from
Alberta Research Council
11315 - 87 Avenue
Edmonton, Alberta
Canada T6G 2C2

Price \$3.00

The print-out that comprises the body
of this report is a product of the
CANADIAN INDEX TO GEOSCIENCE DATA

CONTENTS

	Page
Introduction	1
Mineral rights for uranium in Alberta	1
The parts of the index	2
Accompanying maps	2
Access to reports	3
Acknowledgments	3
Guide to using the index	4
Part 1. Reports indexed by township-range	4
Part 2. Reports indexed by permit number	5
Part 1. Reports indexed by township-range	7
Part 2. Reports indexed by permit number	47

INDEX TO URANIUM ASSESSMENT REPORTS FOR QUARTZ MINERAL EXPLORATION PERMITS, NORTHEASTERN ALBERTA

INTRODUCTION

This index deals with reports by mineral exploration companies on results of uranium assessment work on Crown-granted mineral dispositions in northeastern Alberta. These reports cover a major portion of the land area occupied by Precambrian Shield, in NTS areas 74E, L, and M, where uranium exploration began in earnest in 1967 and has since undergone several cycles of activity.

The index is based on contributions by the Alberta Research Council to a national, computer-processable file, the Canadian Index to Geoscience Data. The body of this report is a reproduction of the computer printout of a selective retrieval from the CIGD file, prepared by the Canada Centre for Geoscience Data, Energy, Mines and Resources, Ottawa. Herein are catalogued those reports submitted to the Alberta government, and held on open file by the Alberta Research Council as of September 1976, representing assessment work done up to the end of 1971. Subsequent exploration activity has been on mineral dispositions that are currently active (outlined on the maps accompanying this index). As the information from this and future activity becomes available, it will be incorporated into future editions of this index.

MINERAL RIGHTS FOR URANIUM IN ALBERTA

Mineral rights in the Province are managed by Alberta Energy and Natural Resources under the Mines and Minerals Act and Regulations. "Quartz minerals" as defined under the Quartz Mining Regulations (AR377/67 as amended by AR397/68) Section 2 (1)(1) essentially

comprise the metallic (including the radioactive) minerals¹ that would be recovered in a surface or subsurface mining operation. Rights to the quartz minerals may be acquired by quartz mineral exploration permit, quartz mineral lease or certificate of record of mineral claim.

For exploration purposes, the most common form of acquisition is by *permit*. This covers a sizable tract of land (50,000 acres or less) on which the rights are reserved in favor of the permittee for a term of one year (renewable for up to three years). A permit carries a work commitment with the requirement that the results of exploration be reported to the government. In the past, each permit received a designated number assigned in numerical sequence, and when a permit expires that same area or parts of it could be reacquired under a new permit number. Thus, recurrent cycles or "generations" of exploration activity can be seen by the overlapping areas of permits on the maps accompanying this index. The numbering system adopted July 1976 directly incorporates the month and year of issue in the assessment number.

¹ But excluding gold and silver. However, where the recovery of gold or silver is possible in connection with a quartz mining operation the right to the gold or silver may be legally conveyed. Quartz minerals do not include soluble salts, fossil fuels and materials used for building purposes. The latter materials (granite, limestone, sandstone, etc.) although often containing a high quartz content, are classified as quarriable minerals.

Rights to actually mine the quartz minerals are granted by *lease*. These rights are long-term (21 years, with renewal provisions) and over generally smaller tracts of land. A lease may be acquired directly, or out of a permit, or by conversion of a mineral claim or group of claims. Reports are not required for assessment work on a lease.

Rights acquired by *claim* are for still smaller areas. A single claim covers a quarter-section tract,² and can be held by annual renewal for up to 10 years. These rights carry no requirement for submitting results of exploration.

For complete details on mineral rights in Alberta the reader is referred to the Mines and Minerals Act and the Quartz Mining Regulations, copies of which may be obtained from the Director - Mineral Agreements, Alberta Energy and Natural Resources.

THE PARTS OF THE INDEX

The index has two parts. In Part 1 assessment reports are catalogued by order of township-range location with only the titles given. Part 2 presents the reports in order of permit number, with both titles and concepts (or keywords) given. By referring first to Part 1 (or to the accompanying maps) the user can quickly determine which permits cover his area of interest. The index further indicates, from the titles listed for each document, the type of exploration carried out. Users interested in more of the

²That is, a one-quarter segment of a section 1 mile square, (within the Dominion Land Survey System). Accordingly, claim boundaries are 1/2 mile long on each side and run north-south

details of exploration for a particular permit can turn to Part 2 where a listing of concepts describes the content of each assessment report. (A detailed explanation of index entries is given on page 4.)

ACCOMPANYING MAPS

The three maps that accompany this index (NTS areas 74E, L, and M) show the distribution of past and present quartz mineral dispositions. All three forms of disposition are plotted; however, for leases and claims only those still active as of September 1976 are shown. Although leases and claims are not sources of input for the index, the distribution of active ones may be of interest and completes the map presentation of current exploration activity and land holdings.

Quartz mineral permits, the source of all the indexed information are outlined by different line symbols according to the period or "generation" of exploration activity they represent. The earlier permits are outlined in black. After these expired, parts of the areas they covered were reacquired during a resurgence of uranium exploration, leading to a second "generation" of permits, outlined in red. A third "generation" is shown by a broader, faint red outline, representing permits that were still active or for which no assessment reports had yet been received as of September 1976.

Although these maps are based on official records of Alberta Energy and Natural Resources, they should not be used as a legal basis for defining mineral dispositions. Users are advised to consult the Director - Mineral Agreements for the official legal description of any mineral dispositions.

2 ACCESS TO REPORTS

The Alberta Research Council, Geology Division, is the repository for all assessment reports submitted to Alberta Energy and Natural Resources on Crown metallic ("quartz") mineral dispositions. These reports are held confidential for one year following termination of the disposition and are then placed on open file. Reports on open file are available for public examination during office hours, on appointment, at the Alberta Research Council, 11315 - 87 Avenue, Edmonton, Alberta.

The current policy of Alberta Energy and Natural Resources forbids photocopying of any material in these reports. Handwritten notes, sketches or map tracings may be made.

ACKNOWLEDGMENT

This report reflects to a very great degree the advice and cooperation of K. L. Gunn, Manager, Canada Centre for Geoscience Data. We are most grateful to her.

d M)
si-
or
,
it
est
ivity

tion
d or
lies
the
anium
:line
ed
which
1976.

Ener
sis f
the
tions

GUIDE TO USING THE INDEX

PART 1 - REPORTS INDEXED BY TOWNSHIP-RANGE

① 9 TP107 R05W4M
② N 700100 ③ {EXPL PERMIT 101, ANCO EXPL L, TP107-109 R5W4M, 74L/7, ALTA, AIRBORNE GEOPHYSICAL SVY REPT+2MAPS,
BY R W STEMP, ALBERTA RES COUN EC MIN FILE U-AF-059(1), 1969

① *Township-Range Designation.* This is the permit location identified by township and range number (according to the Dominion Land Survey System). The "9" preceding this designation is employed in the computer-processing of the CIGD file and has no significance for the user.

② *Document Number.* This is a six-digit number uniquely assigned to each report entered in the CIGD file. The "N" is a computer-processing aid and has no significance for the user.

③ *Title.* The title of each report has been created in a standard format for indexing purposes, to describe the document in respect of the following main components.

- (1) Permit number.
- (2) Permit holder (may be a company or an individual).
- (3) Location, given by:
 - (i) township and range
 - (ii) NTS unit (smallest unit used in the title is a 16th of a lettered quadrangle, for example 74L/7)
 - (iii) province, that is, Alberta.
- (4) Type of exploration carried out.
- (5) Number of maps or cross sections included with the report.
- (6) Author of the report (individual's name if known, or a company name).
- (7) Agency holding the report, that is, the Alberta Research Council, and the agency's own file number for the document.
- (8) Year the report was written, if known, or year the work was performed.

PART 2 - REPORTS INDEXED BY PERMIT NUMBER

99EE ALTA EXPL PERMIT 006

②700001 ③ {EXPL PERMIT 6, NEW SENATOR-ROUYN L, TP124 R1+2W4M, 74M/16, ALTA, GEOL REPT+3MAPS, BY E A HART,
ALBERTA RES COUN EC MIN FILE U-AF-001(1), 1967

MAPS

④ {	D	ASSAYS	A	HART, E A	N	074M/NE
	D	ASSAYS, RADIOMETRIC	A	NEW SENATOR-ROUYN L	N	9 TP124 R01W4M
	A	ASTRABRUN MS L	D	RADIOACTIVE MINERALS	N	9 TP124 R02W4M
	D	BONNY FAULT, ALTA	D	THORIUM		9E ALTA EC MIN U-AF-001(1)
	D	FAULT ZONES	D	URANIUM		9EE ALTA EXPL PERMIT 006

① *Permit Number.* ALTA EXPL PERMIT stands for Alberta Quartz Mineral Exploration Permit. The "9EE" prefix is a computer-processing aid and has no significance for the user.

② *Document Number.* Same as for Part 1.

③ *Title.* Same as for Part 1.

④ *Concepts.* This is a list of "keywords" used to describe the content of the report in geoscience terms. Concepts also include author, permit holder, NTS unit, township-range designation, permit number (prefixed 9EE), and Alberta Research Council file number (prefixed 9E). The letters "A", "D", and "N" identify the kind of information the concept conveys. "A" refers to author, "D" to quantitative data, and "N" to location (NTS unit or township-range). The smallest NTS unit indexed as a concept is a *quarter* of a lettered quadrangle, for example 74M/NE.

PART 1 - REPORTS INDEXED BY TOWNSHIP-RANGE

- 9 TP100 R03W4M
N 700126 EXPL PERMIT 117, TRIGG, WOOLLETT+ASSOCS L, TP100-102 R3+4W4M, 74E/NE, ALTA, PROPOSED EXPLORATION REPT+1MAP, BY C M TRIGG, ALBERTA RES COUN EC MIN FILE U-AF-074(1), 1969
- N 700127 EXPL PERMIT 117, TRIGG, WOOLLETT+ASSOCS L, TP100-102 R3+4W4M, 74E/NE, ALTA, AIRBORNE GAMMA-RAY SPECTROMETER SVY REPT+4MAPS, ALBERTA RES COUN EC MIN FILE U-AF-074(2), 1969
- N 700128 EXPL PERMIT 117, TRIGG, WOOLLETT+ASSOCS L, TP100-102 R3+4W4M, 74E/NE, ALTA, AIRBORNE RADIOMETRIC SVY INTERPRETATION REPT, BY N R PATERSON, ALBERTA RES COUN EC MIN FILE U-AF-074(3), 1969
- 9 TP100 R04W4M
N 700126 EXPL PERMIT 117, TRIGG, WOOLLETT+ASSOCS L, TP100-102 R3+4W4M, 74E/NE, ALTA, PROPOSED EXPLORATION REPT+1MAP, BY C M TRIGG, ALBERTA RES COUN EC MIN FILE U-AF-074(1), 1969
- N 700127 EXPL PERMIT 117, TRIGG, WOOLLETT+ASSOCS L, TP100-102 R3+4W4M, 74E/NE, ALTA, AIRBORNE GAMMA-RAY SPECTROMETER SVY REPT+4MAPS, ALBERTA RES COUN EC MIN FILE U-AF-074(2), 1969
- N 700128 EXPL PERMIT 117, TRIGG, WOOLLETT+ASSOCS L, TP100-102 R3+4W4M, 74E/NE, ALTA, AIRBORNE RADIOMETRIC SVY INTERPRETATION REPT, BY N R PATERSON, ALBERTA RES COUN EC MIN FILE U-AF-074(3), 1969
- N 700129 EXPL PERMIT 118, TRIGG, WOOLLETT+ASSOCS L, TP100-102 R4+5W4M, 74E/10+15, ALTA, PROPOSED EXPLORATION REPT+1MAP, BY C M TRIGG, ALBERTA RES COUN EC MIN FILE U-AF-075(1), 1969
- N 700130 EXPL PERMIT 118, TRIGG, WOOLLETT+ASSOCS L, TP100-102 R4+5W4M, 74E/10+15, ALTA, AIRBORNE GAMMA-RAY SPECTROMETER SVY REPT+4MAPS, ALBERTA RES COUN EC MIN FILE U-AF-075(2), 1969
- N 700131 EXPL PERMIT 118, TRIGG, WOOLLETT+ASSOCS L, TP100-102 R4+5W4M, 74E/10+15, ALTA, AIRBORNE RADIOMETRIC SVY INTERPRETATION REPT, BY N R PATERSON, ALBERTA RES COUN EC MIN FILE U-AF-075(3), 1969
- 9 TP100 R05W4M
N 700129 EXPL PERMIT 118, TRIGG, WOOLLETT+ASSOCS L, TP100-102 R4+5W4M, 74E/10+15, ALTA, PROPOSED EXPLORATION REPT+1MAP, BY C M TRIGG, ALBERTA RES COUN EC MIN FILE U-AF-075(1), 1969
- N 700130 EXPL PERMIT 118, TRIGG, WOOLLETT+ASSOCS L, TP100-102 R4+5W4M, 74E/10+15, ALTA, AIRBORNE GAMMA-RAY SPECTROMETER SVY REPT+4MAPS, ALBERTA RES COUN EC MIN FILE U-AF-075(2), 1969
- N 700131 EXPL PERMIT 118, TRIGG, WOOLLETT+ASSOCS L, TP100-102 R4+5W4M, 74E/10+15, ALTA, AIRBORNE RADIOMETRIC SVY INTERPRETATION REPT, BY N R PATERSON, ALBERTA RES COUN EC MIN FILE U-AF-075(3), 1969
- 9 TP101 R03W4M
N 700126 EXPL PERMIT 117, TRIGG, WOOLLETT+ASSOCS L, TP100-102 R3+4W4M, 74E/NE, ALTA, PROPOSED EXPLORATION REPT+1MAP, BY C M TRIGG, ALBERTA RES COUN EC MIN FILE U-AF-074(1), 1969
- N 700127 EXPL PERMIT 117, TRIGG, WOOLLETT+ASSOCS L, TP100-102 R3+4W4M, 74E/NE, ALTA, AIRBORNE GAMMA-RAY SPECTROMETER SVY REPT+4MAPS, ALBERTA RES COUN EC MIN FILE U-AF-074(2), 1969
- N 700128 EXPL PERMIT 117, TRIGG, WOOLLETT+ASSOCS L, TP100-102 R3+4W4M, 74E/NE, ALTA, AIRBORNE RADIOMETRIC SVY INTERPRETATION REPT, BY N R PATERSON, ALBERTA RES COUN EC MIN FILE U-AF-074(3), 1969
- 9 TP101 R04W4M
N 700126 EXPL PERMIT 117, TRIGG, WOOLLETT+ASSOCS L, TP100-102 R3+4W4M, 74E/NE, ALTA, PROPOSED EXPLORATION REPT+1MAP, BY C M TRIGG, ALBERTA RES COUN EC MIN FILE U-AF-074(1), 1969
- N 700127 EXPL PERMIT 117, TRIGG, WOOLLETT+ASSOCS L, TP100-102 R3+4W4M, 74E/NE, ALTA, AIRBORNE GAMMA-RAY SPECTROMETER SVY REPT+4MAPS, ALBERTA RES COUN EC MIN FILE U-AF-074(2), 1969

9 TP101 R04W4M (CONT)

TIO N 700128 EXPL PERMIT 117, TRIGG, WOOLLETT+ASSOCS L, TP100-102 R3+4W4M, 74E/NE, ALTA, AIRBORNE RADIOMETRIC SVY INTERPRETATION REPT, BY N R PATERSON, ALBERTA RES COUN EC MIN FILE U-AF-074(3), 1969

AY N 700129 EXPL PERMIT 118, TRIGG, WOOLLETT+ASSOCS L, TP100-102 R4+5W4M, 74E/10+15, ALTA, PROPOSED EXPLORATION REPT+1MAP, BY C M TRIGG, ALBERTA RES COUN EC MIN FILE U-AF-075(1), 1969

TRI N 700130 EXPL PERMIT 118, TRIGG, WOOLLETT+ASSOCS L, TP100-102 R4+5W4M, 74E/10+15, ALTA, AIRBORNE GAMMA-RAY SPECTROMETER SVY REPT+4MAPS, ALBERTA RES COUN EC MIN FILE U-AF-075(2), 1969

TIO N 700131 EXPL PERMIT 118, TRIGG, WOOLLETT+ASSOCS L, TP100-102 R4+5W4M, 74E/10+15, ALTA, AIRBORNE RADIOMETRIC SVY INTERPRETATION REPT, BY N R PATERSON, ALBERTA RES COUN EC MIN FILE U-AF-075(3), 1969

9 TP101 R05W4M

AY N 700129 EXPL PERMIT 118, TRIGG, WOOLLETT+ASSOCS L, TP100-102 R4+5W4M, 74E/10+15, ALTA, PROPOSED EXPLORATION REPT+1MAP, BY C M TRIGG, ALBERTA RES COUN EC MIN FILE U-AF-075(1), 1969

TRI N 700130 EXPL PERMIT 118, TRIGG, WOOLLETT+ASSOCS L, TP100-102 R4+5W4M, 74E/10+15, ALTA, AIRBORNE GAMMA-RAY SPECTROMETER SVY REPT+4MAPS, ALBERTA RES COUN EC MIN FILE U-AF-075(2), 1969

N 700131 EXPL PERMIT 118, TRIGG, WOOLLETT+ASSOCS L, TP100-102 R4+5W4M, 74E/10+15, ALTA, AIRBORNE RADIOMETRIC SVY INTERPRETATION REPT, BY N R PATERSON, ALBERTA RES COUN EC MIN FILE U-AF-075(3), 1969

9 TP102 R01W4M

(3) N 700092 EXPL PERMIT 93, ANCO EXPL L, TP102+103 R1+2W4M, 74E/16, ALTA, AIRBORNE GEOPHYSICAL SVY REPT+1MAP BY R W STEMP, ALBERTA RES COUN EC MIN FILE U-AF-051(1), 1969

N 700112 EXPL PERMIT 109, LEDO MS L, TP102 R1+2W4M, 74E/16, ALTA, PRELIM ECONOMIC APPRAISAL REPT, BY W J BLACKSTOCK, ALBERTA RES COUN EC MIN FILE U-AF-067(1), 1969

9 TP102 R02W4M

N 700112 EXPL PERMIT 109, LEDO MS L, TP102 R1+2W4M, 74E/16, ALTA, PRELIM ECONOMIC APPRAISAL REPT, BY W J BLACKSTOCK, ALBERTA RES COUN EC MIN FILE U-AF-067(1), 1969

9 TP102 R03W4M

(3) N 700126 EXPL PERMIT 117, TRIGG, WOOLLETT+ASSOCS L, TP100-102 R3+4W4M, 74E/NE, ALTA, PROPOSED EXPLORATION REPT+1MAP, BY C M TRIGG, ALBERTA RES COUN EC MIN FILE U-AF-074(1), 1969

RATI N 700127 EXPL PERMIT 117, TRIGG, WOOLLETT+ASSOCS L, TP100-102 R3+4W4M, 74E/NE, ALTA, AIRBORNE GAMMA-RAY SPECTROMETER SVY REPT+4MAPS, ALBERTA RES COUN EC MIN FILE U-AF-074(2), 1969

-RAY N 700128 EXPL PERMIT 117, TRIGG, WOOLLETT+ASSOCS L, TP100-102 R3+4W4M, 74E/NE, ALTA, AIRBORNE RADIOMETRIC SVY INTERPRETATION REPT, BY N R PATERSON, ALBERTA RES COUN EC MIN FILE U-AF-074(3), 1969

9 TP102 R04W4M

METR N 700126 EXPL PERMIT 117, TRIGG, WOOLLETT+ASSOCS L, TP100-102 R3+4W4M, 74E/NE, ALTA, PROPOSED EXPLORATION REPT+1MAP, BY C M TRIGG, ALBERTA RES COUN EC MIN FILE U-AF-074(1), 1969

RATI N 700127 EXPL PERMIT 117, TRIGG, WOOLLETT+ASSOCS L, TP100-102 R3+4W4M, 74E/NE, ALTA, AIRBORNE GAMMA-RAY SPECTROMETER SVY REPT+4MAPS, ALBERTA RES COUN EC MIN FILE U-AF-074(2), 1969

-RAY N 700128 EXPL PERMIT 117, TRIGG, WOOLLETT+ASSOCS L, TP100-102 R3+4W4M, 74E/NE, ALTA, AIRBORNE RADIOMETRIC SVY INTERPRETATION REPT, BY N R PATERSON, ALBERTA RES COUN EC MIN FILE U-AF-074(3), 1969

9 TP102 R04W4M (CONT)

- N 700129 EXPL PERMIT 118, TRIGG, WOOLLETT+ASSOCS L, TP100-102 R4+5W4M, 74E/10+15, ALTA, PROPOSED EXPLORATION REPT+1MAP, BY C M TRIGG, ALBERTA RES COUN EC MIN FILE U-AF-075(1), 1969
- N 700130 EXPL PERMIT 118, TRIGG, WOOLLETT+ASSOCS L, TP100-102 R4+5W4M, 74E/10+15, ALTA, AIRBORNE GAMMA-RAY SPECTROMETER SVY REPT+4MAPS, ALBERTA RES COUN EC MIN FILE U-AF-075(2), 1969
- N 700131 EXPL PERMIT 118, TRIGG, WOOLLETT+ASSOCS L, TP100-102 R4+5W4M, 74E/10+15, ALTA, AIRBORNE RADIOMETRIC SVY INTERPRETATION REPT, BY N R PATERSON, ALBERTA RES COUN EC MIN FILE U-AF-075(3), 1969

9 TP103 R01W4M

- N 700092 EXPL PERMIT 93, ANCO EXPL L, TP102+103 R1+2W4M, 74E/16, ALTA, AIRBORNE GEOPHYSICAL SVY REPT+1MAP BY R W STEMP, ALBERTA RES COUN EC MIN FILE U-AF-051(1), 1969

- N 700093 EXPL PERMIT 94, ANCO EXPL L, TP103-105 R1+2W4M, 74E/16+74L/1, ALTA, AIRBORNE GEOPHYSICAL SVY REPT+1MAP, BY R W STEMP, ALBERTA RES COUN EC MIN FILE U-AF-052(1), 1969

9 TP103 R02W4M

- N 700092 EXPL PERMIT 93, ANCO EXPL L, TP102+103 R1+2W4M, 74E/16, ALTA, AIRBORNE GEOPHYSICAL SVY REPT+1MAP BY R W STEMP, ALBERTA RES COUN EC MIN FILE U-AF-051(1), 1969

- N 700094 EXPL PERMIT 95, ANCO EXPL L, TP103+104 R2+3W4M, 74E/16+74L/1, ALTA, AIRBORNE GEOPHYSICAL SVY REPT+1MAP, BY R W STEMP, ALBERTA RES COUN EC MIN FILE U-AF-053(1), 1969

9 TP103 R03W4M

- N 700094 EXPL PERMIT 95, ANCO EXPL L, TP103+104 R2+3W4M, 74E/16+74L/1, ALTA, AIRBORNE GEOPHYSICAL SVY REPT+1MAP, BY R W STEMP, ALBERTA RES COUN EC MIN FILE U-AF-053(1), 1969

9 TP104 R01W4M

- N 700093 EXPL PERMIT 94, ANCO EXPL L, TP103-105 R1+2W4M, 74E/16+74L/1, ALTA, AIRBORNE GEOPHYSICAL SVY REPT+1MAP, BY R W STEMP, ALBERTA RES COUN EC MIN FILE U-AF-052(1), 1969

9 TP104 R02W4M

- N 700093 EXPL PERMIT 94, ANCO EXPL L, TP103-105 R1+2W4M, 74E/16+74L/1, ALTA, AIRBORNE GEOPHYSICAL SVY REPT+1MAP, BY R W STEMP, ALBERTA RES COUN EC MIN FILE U-AF-052(1), 1969

N 700094

- EXPL PERMIT 95, ANCO EXPL L, TP103+104 R2+3W4M, 74E/16+74L/1, ALTA, AIRBORNE GEOPHYSICAL SVY REPT+1MAP, BY R W STEMP, ALBERTA RES COUN EC MIN FILE U-AF-053(1), 1969

9 TP104 R03W4M

- N 700094 EXPL PERMIT 95, ANCO EXPL L, TP103+104 R2+3W4M, 74E/16+74L/1, ALTA, AIRBORNE GEOPHYSICAL SVY REPT+1MAP, BY R W STEMP, ALBERTA RES COUN EC MIN FILE U-AF-053(1), 1969

9 TP105 R01W4M

- N 700087 EXPL PERMIT 89, CANADA SOUTHERN PETROLEUM L, TP105-107 R1W4M, 74L/1+8, ALTA, PHOTOGEOLOGIC MAPPING REPT+1MAP, BY GEOPHOTO SERVS L, ALBERTA RES COUN EC MIN FILE U-AF-047(1), 1969

N 700088

- EXPL PERMIT 89, CANADA SOUTHERN PETROLEUM L, TP105-107 R1W4M, 74L/1+8, ALTA, AIRBORNE SCINTILLOMETER SVY REPT+2MAPS, BY GEOPHOTO SERVS L, ALBERTA RES COUN EC MIN FILE U-AF-047(2), 1969

N 700093

- EXPL PERMIT 94, ANCO EXPL L, TP103-105 R1+2W4M, 74E/16+74L/1, ALTA, AIRBORNE GEOPHYSICAL SVY REPT+1MAP, BY R W STEMP, ALBERTA RES COUN EC MIN FILE U-AF-052(1), 1969

9 TP105 R02W4M
N 700095 EXPL PERMIT 96, ANCO EXPL L, TP 105+106 R2+3W4M, 74L/1, ALTA, AIRBORNE GEOPHYSICAL SVY REPT+2MAPS, BY R W STEMP, ALBERTA RES COUN EC MIN FILE U-AF-054(1), 1969

9 TP105 R03W4M
N 700097 EXPL PERMIT 98, ANCO EXPL L, TP105 R3-5W4M, 74L/1+2, ALTA, AIRBORNE GEOPHYSICAL SVY REPT+1MAP, BY R W STEMP, ALBERTA RES COUN EC MIN FILE U-AF-056(1), 1969

(3) 9 TP105 R04W4M
N 700097 EXPL PERMIT 98, ANCO EXPL L, TP105 R3-5W4M, 74L/1+2, ALTA, AIRBORNE GEOPHYSICAL SVY REPT+1MAP, BY R W STEMP, ALBERTA RES COUN EC MIN FILE U-AF-056(1), 1969

+1M 9 TP105 R05W4M
N 700097 EXPL PERMIT 98, ANCO EXPL L, TP105 R3-5W4M, 74L/1+2, ALTA, AIRBORNE GEOPHYSICAL SVY REPT+1MAP, BY R W STEMP, ALBERTA RES COUN EC MIN FILE U-AF-056(1), 1969

Y N 700113 EXPL PERMIT 110, LEDO MS L, TP105+106 R5W4M, 74L/2+7, ALTA, PRELIM ECONOMIC APPRAISAL REPT, BY W J BLACKSTOCK, ALBERTA RES COUN EC MIN FILE U-AF-068(1), 1969

+1M 9 TP106 R01W4M
N 700087 EXPL PERMIT 89, CANADA SOUTHERN PETROLEUM L, TP105-107 R1W4M, 74L/1+8, ALTA, PHOTOGEOLOGIC MAPPING REPT+1MAP, BY GEOPHOTO SERVS L, ALBERTA RES COUN EC MIN FILE U-AF-047(1), 1969

Y N 700088 EXPL PERMIT 89, CANADA SOUTHERN PETROLEUM L, TP105-107 R1W4M, 74L/1+8, ALTA, AIRBORNE SCINTILLOMETER SVY REPT+2MAPS, BY GEOPHOTO SERVS L, ALBERTA RES COUN EC MIN FILE U-AF-047(2), 1969

VY N 700096 EXPL PERMIT 97, ANCO EXPL L, TP106+107 R2+3W4M, 74L/1+8, ALTA, AIRBORNE GEOPHYSICAL SVY REPT+1MAP, BY R W STEMP, ALBERTA RES COUN EC MIN FILE U-AF-055(1), 1969

VY 9 TP106 R02W4M
N 700095 EXPL PERMIT 96, ANCO EXPL L, TP 105+106 R2+3W4M, 74L/1, ALTA, AIRBORNE GEOPHYSICAL SVY REPT+2MAPS, BY R W STEMP, ALBERTA RES COUN EC MIN FILE U-AF-054(1), 1969

SVY N 700096 EXPL PERMIT 97, ANCO EXPL L, TP106+107 R2+3W4M, 74L/1+8, ALTA, AIRBORNE GEOPHYSICAL SVY REPT+1MAP, BY R W STEMP, ALBERTA RES COUN EC MIN FILE U-AF-055(1), 1969

SVY 9 TP106 R03W4M
N 700095 EXPL PERMIT 96, ANCO EXPL L, TP 105+106 R2+3W4M, 74L/1, ALTA, AIRBORNE GEOPHYSICAL SVY REPT+2MAPS, BY R W STEMP, ALBERTA RES COUN EC MIN FILE U-AF-054(1), 1969

TP106 R04W4M
N 700098 EXPL PERMIT 99, ANCO EXPL L, TP106+107 R4+5W4M, 74L/2+7, ALTA, AIRBORNE GEOPHYSICAL SVY REPT+1MAP, BY R W STEMP, ALBERTA RES COUN EC MIN FILE U-AF-057(1), 1969

C TP106 R05W4M
N 700098 EXPL PERMIT 99, ANCO EXPL L, TP106+107 R4+5W4M, 74L/2+7, ALTA, AIRBORNE GEOPHYSICAL SVY REPT+1MAP, BY R W STEMP, ALBERTA RES COUN EC MIN FILE U-AF-057(1), 1969

(2) TP106 R06W4M
N 700113 EXPL PERMIT 110, LEDO MS L, TP105+106 R5W4M, 74L/2+7, ALTA, PRELIM ECONOMIC APPRAISAL REPT, BY W J BLACKSTOCK, ALBERTA RES COUN EC MIN FILE U-AF-068(1), 1969

SVY

9 TP107 R01W4M

- N 700067 EXPL PERMIT 82, NATIONAL NICKEL L, TP107+108 R1+2W4M, 74L/8, ALTA, AEROMAGNETIC DATA INTERPRETATION REPT, BY R G AGARWAL, ALBERTA RES COUN EC MIN FILE U-AF-041(1), 1969
- N 700068 EXPL PERMIT 82, NATIONAL NICKEL L, TP107+108 R1+2W4M, 74L/8, ALTA, PHOTOGEOLOGIC EVALUATION R BY G M COLLINS, ALBERTA RES COUN EC MIN FILE U-AF-041(2), 1969
- N 700069 EXPL PERMIT 82, NATIONAL NICKEL L, TP107+108 R1+2W4M, 74L/8, ALTA, AIRBORNE GAMMA-RAY SPECTROMETER SVY REPT+4MAPS, BY GEO-X SVYS L, ALBERTA RES COUN EC MIN FILE U-AF-041(3), 1969
- N 700070 EXPL PERMIT 82, NATIONAL NICKEL L, TP107+108 R1+2W4M, 74L/8, ALTA, AIRBORNE SCINTILLOMETER SVY- HEAVY METAL GEOCHEMICAL SVY REPT+1MAP, BY E MEYERS+P PAULSON, ALBERTA RES COUN EC MIN FILE U-AF-041(4), 1970
- N 700087 EXPL PERMIT 89, CANADA SOUTHERN PETROLEUM L, TP105-107 R1W4M, 74L/1+8, ALTA, PHOTOGEOLOGIC MAPPING REPT+1MAP, BY GEOPHOTO SERVS L, ALBERTA RES COUN EC MIN FILE U-AF-047(1), 1969
- N 700088 EXPL PERMIT 89, CANADA SOUTHERN PETROLEUM L, TP105-107 R1W4M, 74L/1+8, ALTA, AIRBORNE SCINTILLOMETER SVY REPT+2MAPS, BY GEOPHOTO SERVS L, ALBERTA RES COUN EC MIN FILE U-AF-047(2), 1969
- N 700096 EXPL PERMIT 97, ANCO EXPL L, TP106+107 R2+3W4M, 74L/1+8, ALTA, AIRBORNE GEOPHYSICAL SVY REPT+ 1MAP, BY R W STEMP, ALBERTA RES COUN EC MIN FILE U-AF-055(1), 1969

9 TP107 R02W4M

- N 700067 EXPL PERMIT 82, NATIONAL NICKEL L, TP107+108 R1+2W4M, 74L/8, ALTA, AEROMAGNETIC DATA INTERPRETATION REPT, BY R G AGARWAL, ALBERTA RES COUN EC MIN FILE U-AF-041(1), 1969
- N 700068 EXPL PERMIT 82, NATIONAL NICKEL L, TP107+108 R1+2W4M, 74L/8, ALTA, PHOTOGEOLOGIC EVALUATION BY G M COLLINS, ALBERTA RES COUN EC MIN FILE U-AF-041(2), 1969
- N 700069 EXPL PERMIT 82, NATIONAL NICKEL L, TP107+108 R1+2W4M, 74L/8, ALTA, AIRBORNE GAMMA-RAY SPECTROMETER SVY REPT+4MAPS, BY GEO-X SVYS L, ALBERTA RES COUN EC MIN FILE U-AF-041(3), 1969
- N 700070 EXPL PERMIT 82, NATIONAL NICKEL L, TP107+108 R1+2W4M, 74L/8, ALTA, AIRBORNE SCINTILLOMETER SVY HEAVY METAL GEOCHEMICAL SVY REPT+1MAP, BY E MEYERS+P PAULSON, ALBERTA RES COUN EC MIN FILE U-AF-041(4), 1970
- N 700096 EXPL PERMIT 97, ANCO EXPL L, TP106+107 R2+3W4M, 74L/1+8, ALTA, AIRBORNE GEOPHYSICAL SVY REPT+ 1MAP, BY R W STEMP, ALBERTA RES COUN EC MIN FILE U-AF-055(1), 1969

9 TP107 R03W4M

- N 700090 EXPL PERMIT 91, ABIDONNE OILS L, TP107+108 R3W4M, 74L/8, ALTA, AIR RADIOMETRIC SVY FLIGHT LOGS BY NORTHLAND MANAGEMENT+ENG L, ALBERTA RES COUN EC MIN FILE U-AF-049(1), 1969

9 TP107 R04W4M

- N 700098 EXPL PERMIT 99, ANCO EXPL L, TP106+107 R4+5W4M, 74L/2+7, ALTA, AIRBORNE GEOPHYSICAL SVY REPT+ 1MAP, BY R W STEMP, ALBERTA RES COUN EC MIN FILE U-AF-057(1), 1969

9 TP107 R05W4M

N 700100 EXPL PERMIT 101, ANCO EXPL L, TP107-109 R5W4M, 74L/7, ALTA, AIRBORNE GEOPHYSICAL SVY REPT+2MAPS, BY R W STEMP, ALBERTA RES COUN EC MIN FILE U-AF-059(1), 1969

9 TP108 R01W4M

N 700067 EXPL PERMIT 82, NATIONAL NICKEL L, TP107+108 R1+2W4M, 74L/8, ALTA, AEROMAGNETIC DATA INTERPRETATION REPT, BY R G AGARWAL, ALBERTA RES COUN EC MIN FILE U-AF-041(1), 1969

N 700068 EXPL PERMIT 82, NATIONAL NICKEL L, TP107+108 R1+2W4M, 74L/8, ALTA, PHOTOGEOLOGIC EVALUATION REPT BY G M COLLINS, ALBERTA RES COUN EC MIN FILE U-AF-041(2), 1969

N 700069 EXPL PERMIT 82, NATIONAL NICKEL L, TP107+108 R1+2W4M, 74L/8, ALTA, AIRBORNE GAMMA-RAY SPECTROMETER SVY REPT+4MAPS, BY GEO-X SVYS L, ALBERTA RES COUN EC MIN FILE U-AF-041(3), 1969

N 700070 EXPL PERMIT 82, NATIONAL NICKEL L, TP107+108 R1+2W4M, 74L/8, ALTA, AIRBORNE SCINTILLOMETER SVY+ HEAVY METAL GEOCHEMICAL SVY REPT+1MAP, BY E MEYERS+P PAULSON, ALBERTA RES COUN EC MIN FILE U-AF-041(4), 1970

N 700071 EXPL PERMIT 83, NATIONAL NICKEL L, TP108+109 R1+2W4M, 74L/8, ALTA, AEROMAGNETIC DATA INTERPRETATION REPT, BY R G AGARWAL, ALBERTA RES COUN EC MIN FILE U-AF-041(1), 1969

N 700072 EXPL PERMIT 83, NATIONAL NICKEL L, TP108+109 R1+2W4M, 74L/8, ALTA, PHOTOGEOLOGIC EVALUATION REPT BY G M COLLINS, ALBERTA RES COUN EC MIN FILE U-AF-042(2), 1969

N 700073 EXPL PERMIT 83, NATIONAL NICKEL L, TP108+109 R1+2W4M, 74L/8, ALTA, AIRBORNE GAMMA-RAY SPECTROMETER SVY REPT+4MAPS, BY GEO-X SVYS L, ALBERTA RES COUN EC MIN FILE U-AF-042(3), 1969

N 700074 EXPL PERMIT 83, NATIONAL NICKEL L, TP108+109 R1+2W4M, 74L/8, ALTA, AIRBORNE SCINTILLOMETER SVY+ HEAVY METAL GEOCHEMICAL SVY REPT+1MAP, BY E MEYERS+P PAULSON, ALBERTA RES COUN EC MIN FILE U-AF-042(4), 1970

9 T108 R02W4M

N 700067 EXPL PERMIT 82, NATIONAL NICKEL L, TP107+108 R1+2W4M, 74L/8, ALTA, AEROMAGNETIC DATA INTERPRETATION REPT, BY R G AGARWAL, ALBERTA RES COUN EC MIN FILE U-AF-041(1), 1969

N 700068 EXPL PERMIT 82, NATIONAL NICKEL L, TP107+108 R1+2W4M, 74L/8, ALTA, PHOTOGEOLOGIC EVALUATION REPT BY G M COLLINS, ALBERTA RES COUN EC MIN FILE U-AF-041(2), 1969

N 700069 EXPL PERMIT 82, NATIONAL NICKEL L, TP107+108 R1+2W4M, 74L/8, ALTA, AIRBORNE GAMMA-RAY SPECTROMETER SVY REPT+4MAPS, BY GEO-X SVYS L, ALBERTA RES COUN EC MIN FILE U-AF-041(3), 1969

N 700070 EXPL PERMIT 82, NATIONAL NICKEL L, TP107+108 R1+2W4M, 74L/8, ALTA, AIRBORNE SCINTILLOMETER SVY+ HEAVY METAL GEOCHEMICAL SVY REPT+1MAP, BY E MEYERS+P PAULSON, ALBERTA RES COUN EC MIN FILE U-AF-041(4), 1970

N 700071 EXPL PERMIT 83, NATIONAL NICKEL L, TP108+109 R1+2W4M, 74L/8, ALTA, AEROMAGNETIC DATA INTERPRETATION REPT, BY R G AGARWAL, ALBERTA RES COUN EC MIN FILE U-AF-041(1), 1969

N 700072 EXPL PERMIT 83, NATIONAL NICKEL L, TP108+109 R1+2W4M, 74L/8, ALTA, PHOTOGEOLOGIC EVALUATION REPT BY G M COLLINS, ALBERTA RES COUN EC MIN FILE U-AF-042(2), 1969

9 TP108 R02W4M (CONT)

N 700073 EXPL PERMIT 83, NATIONAL NICKEL L, TP108+109 R1+2W4M, 74L/8, ALTA, AIRBORNE GAMMA-RAY SPECTROMETER SVY REPT+4MAPS, BY GEO-X SVYS L, ALBERTA RES COUN EC MIN FILE U-AF-042(3), 1969

N 700074 EXPL PERMIT 83, NATIONAL NICKEL L, TP108+109 R1+2W4M, 74L/8, ALTA, AIRBORNE SCINTILLOMETER SVY+ HEAVY METAL GEOCHEMICAL SVY REPT+1MAP, BY E MEYERS+P PAULSON, ALBERTA RES COUN EC MIN FILE U-AF-042(4), 1970

9 TP108 R03W4M

N 700090 EXPL PERMIT 91, ABIDONNE OILS L, TP107+108 R3W4M, 74L/8, ALTA, AIR RADIOMETRIC SVY FLIGHT LOG, BY NORTHLAND MANAGEMENT+ENG L, ALBERTA RES COUN EC MIN FILE U-AF-049(1), 1969

N 700091 EXPL PERMIT 92, ABIDONNE OILS L, TP108+109 R3W4M, 74L/8, ALTA, AIR RADIOMETRIC SVY FLIGHT LOG, BY NORTHLAND MANAGEMENT+ENG L, ALBERTA RES COUN EC MIN FILE U-AF-050(1), 1969

9 TP108 R04W4M

N 700099 EXPL PERMIT 100, ANCO EXPL L, TP108+109 R4+5W4M, 74L/7+10, ALTA, AIRBORNE GEOPHYSICAL SVY REPT+1MAP, BY R W STEMP, ALBERTA RES COUN EC MIN FILE U-AF-058(1), 1969

9 TP108 R05W4M

N 700099 EXPL PERMIT 100, ANCO EXPL L, TP108+109 R4+5W4M, 74L/7+10, ALTA, AIRBORNE GEOPHYSICAL SVY REPT+1MAP, BY R W STEMP, ALBERTA RES COUN EC MIN FILE U-AF-058(1), 1969

N 700100 EXPL PERMIT 101, ANCO EXPL L, TP107-109 R5W4M, 74L/7, ALTA, AIRBORNE GEOPHYSICAL SVY REPT+2MAPS, BY R W STEMP, ALBERTA RES COUN EC MIN FILE U-AF-059(1), 1969

9 TP109 R01W4M

N 700071 EXPL PERMIT 83, NATIONAL NICKEL L, TP108+109 R1+2W4M, 74L/8, ALTA, AEROMAGNETIC DATA INTERPRETATION REPT, BY R G AGARWAL, ALBERTA RES COUN EC MIN FILE U-AF-041(1), 1969

N 700072 EXPL PERMIT 83, NATIONAL NICKEL L, TP108+109 R1+2W4M, 74L/8, ALTA, PHOTOGEOLOGIC EVALUATION REPT BY G M COLLINS, ALBERTA RES COUN EC MIN FILE U-AF-042(2), 1969

N 700073 EXPL PERMIT 83, NATIONAL NICKEL L, TP108+109 R1+2W4M, 74L/8, ALTA, AIRBORNE GAMMA-RAY SPECTROMETER SVY REPT+4MAPS, BY GEO-X SVYS L, ALBERTA RES COUN EC MIN FILE U-AF-042(3), 1969

N 700074 EXPL PERMIT 83, NATIONAL NICKEL L, TP108+109 R1+2W4M, 74L/8, ALTA, AIRBORNE SCINTILLOMETER SVY+ HEAVY METAL GEOCHEMICAL SVY REPT+1MAP, BY E MEYERS+P PAULSON, ALBERTA RES COUN EC MIN FILE U-AF-042(4), 1970

N 700075 EXPL PERMIT 84, NATIONAL NICKEL L, TP109+110 R1+2W4M, 74L/9, ALTA, AEROMAGNETIC DATA INTERPRETATION REPT, BY R G AGARWAL, ALBERTA RES COUN EC MIN FILE U-AF-043(1), 1969

N 700076 EXPL PERMIT 84, NATIONAL NICKEL L, TP109+110 R1+2W4M, 74L/9, ALTA, PHOTOGEOLOGIC EVALUATION REPT BY G M COLLINS, ALBERTA RES COUN EC MIN FILE U-AF-043(2), 1969

N 700077 EXPL PERMIT 84, NATIONAL NICKEL L, TP109+110 R1+2W4M, 74L/9, ALTA, AIRBORNE GAMMA-RAY SPECTROMETER SVY REPT+4MAPS, BY GEO-X SVYS L, ALBERTA RES COUN EC MIN FILE U-AF-043(3), 1969

N 700078 EXPL PERMIT 84, NATIONAL NICKEL L, TP109+110 R1+2W4M, 74L/9, ALTA, AIRBORNE SCINTILLOMETER SVY+ HEAVY METAL GEOCHEMICAL SVY REPT+1MAP, BY E MEYERS+P PAULSON, ALBERTA RES COUN EC MIN FILE

9 TP109 R01W4M (CONT)

U-AF-043(4), 1970

9 TP109 R02W4M

- N 700071 EXPL PERMIT 83, NATIONAL NICKEL L, TP108+109 R1+2W4M, 74L/8, ALTA, AEROMAGNETIC DATA INTERPRETATION REPT, BY R G AGARWAL, ALBERTA RES COUN EC MIN FILE U-AF-041(1), 1969
- N 700072 EXPL PERMIT 83, NATIONAL NICKEL L, TP108+109 R1+2W4M, 74L/8, ALTA, PHOTOGEOLOGIC EVALUATION REPT BY G M COLLINS, ALBERTA RES COUN EC MIN FILE U-AF-042(2), 1969
- N 700073 EXPL PERMIT 83, NATIONAL NICKEL L, TP108+109 R1+2W4M, 74L/8, ALTA, AIRBORNE GAMMA-RAY SPECTROMETER SVY REPT+4MAPS, BY GEO-X SVYS L, ALBERTA RES COUN EC MIN FILE U-AF-042(3), 1969
- N 700074 EXPL PERMIT 83, NATIONAL NICKEL L, TP108+109 R1+2W4M, 74L/8, ALTA, AIRBORNE SCINTILLOMETER SVY+ HEAVY METAL GEOCHEMICAL SVY REPT+1MAP, BY E MEYERS+P PAULSON, ALBERTA RES COUN EC MIN FILE U-AF-042(4), 1970
- N 700075 EXPL PERMIT 84, NATIONAL NICKEL L, TP109+110 R1+2W4M, 74L/9, ALTA, AEROMAGNETIC DATA INTERPRETATION REPT, BY R G AGARWAL, ALBERTA RES COUN EC MIN FILE U-AF-043(1), 1969
- N 700076 EXPL PERMIT 84, NATIONAL NICKEL L, TP109+110 R1+2W4M, 74L/9, ALTA, PHOTOGEOLOGIC EVALUATION REPT BY G M COLLINS, ALBERTA RES COUN EC MIN FILE U-AF-043(2), 1969
- N 700077 EXPL PERMIT 84, NATIONAL NICKEL L, TP109+110 R1+2W4M, 74L/9, ALTA, AIRBORNE GAMMA-RAY SPECTROMETER SVY REPT+4MAPS, BY GEO-X SVYS L, ALBERTA RES COUN EC MIN FILE U-AF-043(3), 1969
- N 700078 EXPL PERMIT 84, NATIONAL NICKEL L, TP109+110 R1+2W4M, 74L/9, ALTA, AIRBORNE SCINTILLOMETER SVY+ HEAVY METAL GEOCHEMICAL SVY REPT+1MAP, BY E MEYERS+P PAULSON, ALBERTA RES COUN EC MIN FILE U-AF-043(4), 1970

9 TP109 R03W4M

- N 700083 EXPL PERMIT 87, MCINTYRE PORCUPINE MS L, TP109-111 R3W4M, 74L/9+10, ALTA, AIRBORNE MAGNETOMETER+ GAMMA-RAY SPECTROMETER SVY REPT+3MAPS, BY GEO-X SVYS L, ALBERTA RES COUN EC MIN FILE U-AF-045(1) , 1969
- N 700084 EXPL PERMIT 87, MCINTYRE PORCUPINE MS L, TP109+110 R4+5W4M, 74L/9+10, ALTA, ASSAY REPT, BY X-RAY ASSAY LABORATORIES L, ALBERTA RES COUN EC MIN FILE U-AF-045(2), 1969
- N 700091 EXPL PERMIT 92, ABIDONNE OILS L, TP108+109 R3W4M, 74L/8, ALTA, AIR RADIOMETRIC SVY FLIGHT LOGS, BY NORTHLAND MANAGEMENT+ENG L, ALBERTA RES COUN EC MIN FILE U-AF-050(1), 1969

9 TP109 R04W4M

- N 700085 EXPL PERMIT 88, MCINTYRE PORCUPINE MS L, TP109+110 R4+5W4M, 74L/10, ALTA, AIRBORNE MAGNETOMETER+ GAMMA-RAY SPECTROMETER SVY REPT+3MAPS, BY GEO-X SVYS L, ALBERTA RES COUN EC MIN FILE U-AF-046(1) , 1969
- N 700086 EXPL PERMIT 88, MCINTYRE PORCUPINE MS L, TP109+110 R4+5W4M, 74L/10, ALTA, ASSAY REPT, BY X-RAY ASSAY LABORATORIES L, ALBERTA RES COUN EC MIN FILE U-AF-046(2), 1969
- N 700099 EXPL PERMIT 100, ANCO EXPL L, TP108+109 R4+5W4M, 74L/7+10, ALTA, AIRBORNE GEOPHYSICAL SVY REPT+ 1MAP, BY R W STEMP, ALBERTA RES COUN EC MIN FILE U-AF-058(1), 1969

- 9 TP109 R05W4M
N 700085 EXPL PERMIT 88, MCINTYRE PORCUPINE MS L, TP109+110 R4+5W4M, 74L/10, ALTA, AIRBORNE MAGNETOMETER
GAMMA-RAY SPECTROMETER SVY REPT+3MAPS, BY GEO-X SVYS L, ALBERTA RES COUN EC MIN FILE U-AF-046(1),
, 1969
- N 700086 EXPL PERMIT 88, MCINTYRE PORCUPINE MS L, TP109+110 R4+5W4M, 74L/10, ALTA, ASSAY REPT, BY
X-RAY ASSAY LABORATORIES L, ALBERTA RES COUN EC MIN FILE U-AF-046(2), 1969
- N 700099 EXPL PERMIT 100, ANCO EXPL L, TP108+109 R4+5W4M, 74L/7+10, ALTA, AIRBORNE GEOPHYSICAL SVY REPT,
1MAP, BY R W STEMP, ALBERTA RES COUN EC MIN FILE U-AF-058(1), 1969
- N 700100 EXPL PERMIT 101, ANCO EXPL L, TP107-109 R5W4M, 74L/7, ALTA, AIRBORNE GEOPHYSICAL SVY REPT+2MAPS,
BY R W STEMP, ALBERTA RES COUN EC MIN FILE U-AF-059(1), 1969
- N 700101 EXPL PERMIT 102, ANCO EXPL L, TP109+110 R5W4M, 74L/7+10, ALTA, AIRBORNE GEOPHYSICAL SVY REPT+
1MAP, BY R W STEMP, ALBERTA RES COUN EC MIN FILE U-AF-060(1), 1969
- 9 TP110 R01W4M
N 700075 EXPL PERMIT 84, NATIONAL NICKEL L, TP109+110 R1+2W4M, 74L/9, ALTA, AEROMAGNETIC DATA
INTERPRETATION REPT, BY R G AGARWAL, ALBERTA RES COUN EC MIN FILE U-AF-043(1), 1969
- N 700076 EXPL PERMIT 84, NATIONAL NICKEL L, TP109+110 R1+2W4M, 74L/9, ALTA, PHOTOGEOLOGIC EVALUATION REPT
BY G M COLLINS, ALBERTA RES COUN EC MIN FILE U-AF-043(2), 1969
- N 700077 EXPL PERMIT 84, NATIONAL NICKEL L, TP109+110 R1+2W4M, 74L/9, ALTA, AIRBORNE GAMMA-RAY
SPECTROMETER SVY REPT+4MAPS, BY GEO-X SVYS L, ALBERTA RES COUN EC MIN FILE U-AF-043(3), 1969
- N 700078 EXPL PERMIT 84, NATIONAL NICKEL L, TP109+110 R1+2W4M, 74L/9, ALTA, AIRBORNE SCINTILLOMETER SVY+
HEAVY METAL GEOCHEMICAL SVY REPT+1MAP, BY E MEYERS+P PAULSON, ALBERTA RES COUN EC MIN FILE
U-AF-043(4), 1970
- N 700079 EXPL PERMIT 85, NATIONAL NICKEL L, TP110-112 R1W4M, 74L/9+16, ALTA, AEROMAGNETIC DATA
INTERPRETATION REPT, BY R G AGARWAL, ALBERTA RES COUN EC MIN FILE U-AF-044(1), 1969
- N 700080 EXPL PERMIT 85, NATIONAL NICKEL L, TP110-111 R1W4M, 74L/9+16, ALTA, PHOTOGEOLOGIC EVALUATION
REPT, BY G M COLLINS, ALBERTA RES COUN EC MIN FILE U-AF-044(2), 1969
- N 700081 EXPL PERMIT 85, NATIONAL NICKEL L, TP110-112 R1W4M, 74L/9+16, ALTA, AIRBORNE GAMMA-RAY
SPECTROMETER SVY REPT+4MAPS, BY GEO-X SVYS L, ALBERTA RES COUN EC MIN FILE U-AF-044(3), 1969
- N 700082 EXPL PERMIT 85, NATIONAL NICKEL L, TP110-112 R1W4M, 74L/9+16, ALTA, AIRBORNE SCINTILLOMETER SVY
HEAVY METAL GEOCHEMICAL SVY REPT+1MAP, BY E MEYERS+P PAULSON, ALBERTA RES COUN EC MIN FILE
U-AF-044(4), 1970
- 9 TP110 R02W4M
N 700075 EXPL PERMIT 84, NATIONAL NICKEL L, TP109+110 R1+2W4M, 74L/9, ALTA, AEROMAGNETIC DATA
INTERPRETATION REPT, BY R G AGARWAL, ALBERTA RES COUN EC MIN FILE U-AF-043(1), 1969
- N 700076 EXPL PERMIT 84, NATIONAL NICKEL L, TP109+110 R1+2W4M, 74L/9, ALTA, PHOTOGEOLOGIC EVALUATION RE
BY G M COLLINS, ALBERTA RES COUN EC MIN FILE U-AF-043(2), 1969

TP110 R02W4M (CONT)

N 700077 EXPL PERMIT 84, NATIONAL NICKEL L, TP109+110 R1+2W4M, 74L/9, ALTA, AIRBORNE GAMMA-RAY SPECTROMETER SVY REPT+4MAPS, BY GEO-X SVYS L, ALBERTA RES COUN EC MIN FILE U-AF-043(3), 1969

N 700078 EXPL PERMIT 84, NATIONAL NICKEL L, TP109+110 R1+2W4M, 74L/9, ALTA, AIRBORNE SCINTILLOMETER SVY+ HEAVY METAL GEOCHEMICAL SVY REPT+1MAP, BY E MEYERS+P PAULSON, ALBERTA RES COUN EC MIN FILE U-AF-043(4), 1970

TP110 R03W4M

N 700083 EXPL PERMIT 87, MCINTYRE PORCUPINE MS L, TP109-111 R3W4M, 74L/9+10, ALTA, AIRBORNE MAGNETOMETER+ GAMMA-RAY SPECTROMETER SVY REPT+3MAPS, BY GEO-X SVYS L, ALBERTA RES COUN EC MIN FILE U-AF-045(1), 1969

N 700084 EXPL PERMIT 87, MCINTYRE PORCUPINE MS L, TP109+110 R4+5W4M, 74L/9+10, ALTA, ASSAY REPT, BY X-RAY ASSAY LABORATORIES L, ALBERTA RES COUN EC MIN FILE U-AF-045(2), 1969

TP110 R04W4M

N 700085 EXPL PERMIT 88, MCINTYRE PORCUPINE MS L, TP109+110 R4+5W4M, 74L/10, ALTA, AIRBORNE MAGNETOMETER+ GAMMA-RAY SPECTROMETER SVY REPT+3MAPS, BY GEO-X SVYS L, ALBERTA RES COUN EC MIN FILE U-AF-046(1), 1969

N 700086 EXPL PERMIT 88, MCINTYRE PORCUPINE MS L, TP109+110 R4+5W4M, 74L/10, ALTA, ASSAY REPT, BY X-RAY ASSAY LABORATORIES L, ALBERTA RES COUN EC MIN FILE U-AF-046(2), 1969

TP110 R05W4M

N 700085 EXPL PERMIT 88, MCINTYRE PORCUPINE MS L, TP109+110 R4+5W4M, 74L/10, ALTA, AIRBORNE MAGNETOMETER+ GAMMA-RAY SPECTROMETER SVY REPT+3MAPS, BY GEO-X SVYS L, ALBERTA RES COUN EC MIN FILE U-AF-046(1), 1969

N 700086 EXPL PERMIT 88, MCINTYRE PORCUPINE MS L, TP109+110 R4+5W4M, 74L/10, ALTA, ASSAY REPT, BY X-RAY ASSAY LABORATORIES L, ALBERTA RES COUN EC MIN FILE U-AF-046(2), 1969

N 700101 EXPL PERMIT 102, ANCO EXPL L, TP109+110 R5W4M, 74L/7+10, ALTA, AIRBORNE GEOPHYSICAL SVY REPT+ 1MAP, BY R W STEMP, ALBERTA RES COUN EC MIN FILE U-AF-060(1), 1969

TP111 R01W4M

N 700079 EXPL PERMIT 85, NATIONAL NICKEL L, TP110-112 R1W4M, 74L/9+16, ALTA, AEROMAGNETIC DATA INTERPRETATION REPT, BY R G AGARWAL, ALBERTA RES COUN EC MIN FILE U-AF-044(1), 1969

N 700080 EXPL PERMIT 85, NATIONAL NICKEL L, TP110-111 R1W4M, 74L/9+16, ALTA, PHOTOGEOLOGIC EVALUATION REPT, BY G M COLLINS, ALBERTA RES COUN EC MIN FILE U-AF-044(2), 1969

N 700081 EXPL PERMIT 85, NATIONAL NICKEL L, TP110-112 R1W4M, 74L/9+16, ALTA, AIRBORNE GAMMA-RAY SPECTROMETER SVY REPT+4MAPS, BY GEO-X SVYS L, ALBERTA RES COUN EC MIN FILE U-AF-044(3), 1969

N 700082 EXPL PERMIT 85, NATIONAL NICKEL L, TP110-112 R1W4M, 74L/9+16, ALTA, AIRBORNE SCINTILLOMETER SVY+ HEAVY METAL GEOCHEMICAL SVY REPT+1MAP, BY E MEYERS+P PAULSON, ALBERTA RES COUN EC MIN FILE U-AF-044(4), 1970

- 9 TP111 R02W4M
N 700055 EXPL PERMIT 74, ENSIGN OILS L, TP111+112 R2W4M, 74L/9+16, ALTA, AIRBORNE RADIOMETRIC SVY REPT+
4MAPS, BY D SUTTON, J CERNE,+N DOWDS, ALBERTA RES COUN EC MIN FILE U-AF-033(1), 1969
- N 700056 EXPL PERMIT 74, ENSIGN OILS L, TP111+112 R2W4M, 74L/9+16, ALTA, GEOL REPT+2MAPS, BY P E HIRST,
ALBERTA RES COUN EC MIN FILE U-AF-033(2), 1969
- 9 TP111 R03W4M
N 700083 EXPL PERMIT 87, MCINTYRE PORCUPINE MS L, TP109-111 R3W4M, 74L/9+10, ALTA, AIRBORNE MAGNETOMETER
GAMMA-RAY SPECTROMETER SVY REPT+3MAPS, BY GEO-X SVYS L, ALBERTA RES COUN EC MIN FILE U-AF-045(1)
, 1969
- N 700084 EXPL PERMIT 87, MCINTYRE PORCUPINE MS L, TP109+110 R4+5W4M, 74L/9+10, ALTA, ASSAY REPT, BY
X-RAY ASSAY LABORATORIES L, ALBERTA RES COUN EC MIN FILE U-AF-045(2), 1969
- N 700132 EXPL PERMIT 120, R H KING, TP111 R3W4M, 74L/9, ALTA, PHOTO+DATA INTERPRETATION REPT, BY
W B GALLUP, ALBERTA RES COUN EC MIN FILE U-AF-076(1), 1970
- 9 TP111 R04W4M
N 700050 EXPL PERMIT 69, R H KING, TP111 R04W4M, 74L/10, ALTA, GEOL REPT+2MAPS, BY W B GALLUP,
ALBERTA RES COUN EC MIN FILE U-AF-031(1), 1969
- N 700051 EXPL PERMIT 69, R H KING, TP111 R04W4M, 74L/10, ALTA, AIRBORNE MAGNETIC+RADIOMETRIC SVY REPT+
3MAPS, BY D SUTTON, J CERNE,+N DOWDS, ALBERTA RES COUN EC MIN FILE U-AF-031(2), 1969
- 9 TP112 R01W4M
N 700079 EXPL PERMIT 85, NATIONAL NICKEL L, TP110-112 R1W4M, 74L/9+16, ALTA, AEROMAGNETIC DATA
INTERPRETATION REPT, BY R G AGARWAL, ALBERTA RES COUN EC MIN FILE U-AF-044(1), 1969
- N 700080 EXPL PERMIT 85, NATIONAL NICKEL L, TP110-111 R1W4M, 74L/9+16, ALTA, PHOTOGEOLOGIC EVALUATION
REPT, BY G M COLLINS, ALBERTA RES COUN EC MIN FILE U-AF-044(2), 1969
- N 700081 EXPL PERMIT 85, NATIONAL NICKEL L, TP110-112 R1W4M, 74L/9+16, ALTA, AIRBORNE GAMMA-RAY
SPECTROMETER SVY REPT+4MAPS, BY GEO-X SVYS L, ALBERTA RES COUN EC MIN FILE U-AF-044(3), 1969
- N 700082 EXPL PERMIT 85, NATIONAL NICKEL L, TP110-112 R1W4M, 74L/9+16, ALTA, AIRBORNE SCINTILLOMETER SVY-
HEAVY METAL GEOCHEMICAL SVY REPT+1MAP, BY E MEYERS+P PAULSON, ALBERTA RES COUN EC MIN FILE
U-AF-044(4), 1970
- 9 TP112 R02W4M
N 700055 EXPL PERMIT 74, ENSIGN OILS L, TP111+112 R2W4M, 74L/9+16, ALTA, AIRBORNE RADIOMETRIC SVY REPT+
4MAPS, BY D SUTTON, J CERNE,+N DOWDS, ALBERTA RES COUN EC MIN FILE U-AF-033(1), 1969
- N 700056 EXPL PERMIT 74, ENSIGN OILS L, TP111+112 R2W4M, 74L/9+16, ALTA, GEOL REPT+2MAPS, BY P E HIRST,
ALBERTA RES COUN EC MIN FILE U-AF-033(2), 1969
- 9 TP113 R01W4M
N 700052 EXPL PERMIT 73, PACIFIC SILVER MINES+OILS L, TP113 R1-3W4M, 74L/16, ALTA, MAGNETOMETER+
SCINTILLOMETER SVY REPT+3MAPS, BY A G MACKENZIE+R G AGARWAL, ALBERTA RES COUN EC MIN FILE
U-AF-032(1), 1972

9 TP113 R01W4M (CONT)

- N 700053 EXPL PERMIT 73, PACIFIC SILVER MINES+OILS L, TP113 R1-3W4M, 74L/16, ALTA, GROUND SCINTILLOMETER SVY REPT+2MAPS, BY A G MACKENZIE, ALBERTA RES COUN EC MIN FILE U-AF-032(2), 1970
- N 700054 EXPL PERMIT 73, PACIFIC SILVER MINES+OILS L, TP113 R1-3W4M, 74L/16, ALTA, AIRBORNE SCINTILLOMETER+GROUND RADIOMETRIC SVY REPT+4MAPS, BY A G MACKENZIE, ALBERTA RES COUN EC MIN FILE U-AF-032(3), 1969

9 TP113 R02W4M

- N 700052 EXPL PERMIT 73, PACIFIC SILVER MINES+OILS L, TP113 R1-3W4M, 74L/16, ALTA, MAGNETOMETER+ SCINTILLOMETER SVY REPT+3MAPS, BY A G MACKENZIE+R G AGARWAL, ALBERTA RES COUN EC MIN FILE U-AF-032(1), 1972
- N 700053 EXPL PERMIT 73, PACIFIC SILVER MINES+OILS L, TP113 R1-3W4M, 74L/16, ALTA, GROUND SCINTILLOMETER SVY REPT+2MAPS, BY A G MACKENZIE, ALBERTA RES COUN EC MIN FILE U-AF-032(2), 1970
- N 700054 EXPL PERMIT 73, PACIFIC SILVER MINES+OILS L, TP113 R1-3W4M, 74L/16, ALTA, AIRBORNE SCINTILLOMETER+GROUND RADIOMETRIC SVY REPT+4MAPS, BY A G MACKENZIE, ALBERTA RES COUN EC MIN FILE U-AF-032(3), 1969

9 TP113 R03W4M

- N 700052 EXPL PERMIT 73, PACIFIC SILVER MINES+OILS L, TP113 R1-3W4M, 74L/16, ALTA, MAGNETOMETER+ SCINTILLOMETER SVY REPT+3MAPS, BY A G MACKENZIE+R G AGARWAL, ALBERTA RES COUN EC MIN FILE U-AF-032(1), 1972
- N 700053 EXPL PERMIT 73, PACIFIC SILVER MINES+OILS L, TP113 R1-3W4M, 74L/16, ALTA, GROUND SCINTILLOMETER SVY REPT+2MAPS, BY A G MACKENZIE, ALBERTA RES COUN EC MIN FILE U-AF-032(2), 1970
- N 700054 EXPL PERMIT 73, PACIFIC SILVER MINES+OILS L, TP113 R1-3W4M, 74L/16, ALTA, AIRBORNE SCINTILLOMETER+GROUND RADIOMETRIC SVY REPT+4MAPS, BY A G MACKENZIE, ALBERTA RES COUN EC MIN FILE U-AF-032(3), 1969

9 TP113 R05W4M

- N 700105 EXPL PERMIT 105, NORTH CANADIAN OILS L, TP113+114 R5+6W4M, 74L/15, ALTA, GEOL+AIR GAMMA-RAY SPECTROMETER SVY REPT+2MAPS, BY J T COOK, ALBERTA RES COUN EC MIN FILE U-AF-063(1), 1969
- N 700106 EXPL PERMIT 105, NORTH CANADIAN OILS L, TP113+114 R5+6W4M, 74L/15, ALTA, GROUND SCINTILLOMETER SVY+SURFACE+DRILL HOLE SAMPLING REPT+6MAPS, BY J D HALE, ALBERTA RES COUN EC MIN FILE U-AF-063(2), 1970
- N 700179 EXPL PERMIT 142, NORTH CANADIAN OILS L, TP113+114 R5+6W4M, 74L/15, ALTA, GROUND SCINTILLOMETER SVY+SURFACE SAMPLING REPT+6MAPS, BY J D HALE, ALBERTA RES COUN EC MIN FILE U-AF-096(1), 1970

9 TP113 R06W4M

- N 700105 EXPL PERMIT 105, NORTH CANADIAN OILS L, TP113+114 R5+6W4M, 74L/15, ALTA, GEOL+AIR GAMMA-RAY SPECTROMETER SVY REPT+2MAPS, BY J T COOK, ALBERTA RES COUN EC MIN FILE U-AF-063(1), 1969
- N 700106 EXPL PERMIT 105, NORTH CANADIAN OILS L, TP113+114 R5+6W4M, 74L/15, ALTA, GROUND SCINTILLOMETER SVY+SURFACE+DRILL HOLE SAMPLING REPT+6MAPS, BY J D HALE, ALBERTA RES COUN EC MIN FILE U-AF-063(2), 1970

- 9 TP113 R06W4M (CONT)
N 700137 EXPL PERMIT 123, A RICH, TP113+114 R6W4M, 74L/15, ALTA, GEOL+GROUND SCINTILLOMETER SVY REPT+1MAP
BY H H WILLIAMS, ALBERTA RES COUN EC MIN FILE U-AF-079(1), 1970
- N 700179 EXPL PERMIT 142, NORTH CANADIAN OILS L, TP113+114 R5+6W4M, 74L/15, ALTA, GROUND SCINTILLOMETER
SVY+SURFACE SAMPLING REPT+6MAPS, BY J D HALE, ALBERTA RES COUN EC MIN FILE U-AF-096(1), 1970
- 9 TP113 R07W4M
N 700138 EXPL PERMIT 124, W F ELLISON, TP113 R7W4M, 74L/14, ALTA, PRELIM GEOL+GEOPHYSICAL SVY REPT+1MAP,
AUTHOR UNKNOWN, ALBERTA RES COUN EC MIN FILE U-AF-080(1), 1969
- N 700171 EXPL PERMIT 136, F S LIEBER, TP113+114 R7W4M, 74L/14, ALTA, PRELIM GEOL+ECONOMIC POTENTIAL REPT+
4MAPS, BY A RICH+J A GREIG, ALBERTA RES COUN EC MIN FILE U-AF-092(1), 1969
- N 700172 EXPL PERMIT 136, F S LIEBER, TP113+114 R7W4M, 74L/14, ALTA, GEOL+GROUND SCINTILLOMETER SVY REPT+
1MAP, BY H H WILLIAMS, ALBERTA RES COUN EC MIN FILE U-AF-092(2), 1970
- 9 TP114 R01W4M
N 700102 EXPL PERMIT 103, NORTH CANADIAN OILS L, TP114+115 R1+2W4M, 74L/16, ALTA, GEOL+AIR GAMMA-RAY
SPECTROMETER SVY REPT+2MAPS, BY J T COOK, ALBERTA RES COUN EC MIN FILE U-AF-061(1), 1969
- 9 TP114 R02W4M
N 700102 EXPL PERMIT 103, NORTH CANADIAN OILS L, TP114+115 R1+2W4M, 74L/16, ALTA, GEOL+AIR GAMMA-RAY
SPECTROMETER SVY REPT+2MAPS, BY J T COOK, ALBERTA RES COUN EC MIN FILE U-AF-061(1), 1969
- 9 TP114 R05W4M
N 700105 EXPL PERMIT 105, NORTH CANADIAN OILS L, TP113+114 R5+6W4M, 74L/15, ALTA, GEOL+AIR GAMMA-RAY
SPECTROMETER SVY REPT+2MAPS, BY J T COOK, ALBERTA RES COUN EC MIN FILE U-AF-063(1), 1969
- N 700106 EXPL PERMIT 105, NORTH CANADIAN OILS L, TP113+114 R5+6W4M, 74L/15, ALTA, GROUND SCINTILLOMETER
SVY+SURFACE+DRILL HOLE SAMPLING REPT+6MAPS, BY J D HALE, ALBERTA RES COUN EC MIN FILE
U-AF-063(2), 1970
- N 700169 EXPL PERMIT 135, F S LIEBER, TP114 R5-7W4M, 74L/14+15, ALTA, PRELIM GEOL+ECONOMIC POTENTIAL REPT
+4MAPS, BY A RICH+J A GREIG, ALBERTA RES COUN EC MIN FILE U-AF-091(1), 1969
- N 700170 EXPL PERMIT 135, F S LIEBER, TP114 R5-7W4M, 74L/14+15, ALTA, GEOL+GROUND SCINTILLOMETER SVY REPT
+1MAP, BY H H WILLIAMS, ALBERTA RES COUN EC MIN FILE U-AF-091(2), 1970
- N 700179 EXPL PERMIT 142, NORTH CANADIAN OILS L, TP113+114 R5+6W4M, 74L/15, ALTA, GROUND SCINTILLOMETER
SVY+SURFACE SAMPLING REPT+6MAPS, BY J D HALE, ALBERTA RES COUN EC MIN FILE U-AF-096(1), 1970
- 9 TP114 R06W4M
N 700137 EXPL PERMIT 123, A RICH, TP113+114 R6W4M, 74L/15, ALTA, GEOL+GROUND SCINTILLOMETER SVY REPT+1MAP
BY H H WILLIAMS, ALBERTA RES COUN EC MIN FILE U-AF-079(1), 1970
- N 700169 EXPL PERMIT 135, F S LIEBER, TP114 R5-7W4M, 74L/14+15, ALTA, PRELIM GEOL+ECONOMIC POTENTIAL REPT
+4MAPS, BY A RICH+J A GREIG, ALBERTA RES COUN EC MIN FILE U-AF-091(1), 1969
- N 700170 EXPL PERMIT 135, F S LIEBER, TP114 R5-7W4M, 74L/14+15, ALTA, GEOL+GROUND SCINTILLOMETER SVY REPT
+1MAP, BY H H WILLIAMS, ALBERTA RES COUN EC MIN FILE U-AF-091(2), 1970

9 TP114 R06W4M (CONT)

- MI N 700179 EXPL PERMIT 142, NORTH CANADIAN OILS L, TP113+114 R5+6W4M, 74L/15, ALTA, GROUND SCINTILLOMETER SVY+SURFACE SAMPLING REPT+6MAPS, BY J D HALE, ALBERTA RES COUN EC MIN FILE U-AF-096(1), 1970
- R 9 TP114 R07W4M
N 700169 EXPL PERMIT 135, F S LIEBER, TP114 R5-7W4M, 74L/14+15, ALTA, PRELIM GEOL+ECONOMIC POTENTIAL REPT +4MAPS, BY A RICH+J A GREIG, ALBERTA RES COUN EC MIN FILE U-AF-091(1), 1969
- P, N 700170 EXPL PERMIT 135, F S LIEBER, TP114 R5-7W4M, 74L/14+15, ALTA, GEOL+GROUND SCINTILLOMETER SVY REPT +1MAP, BY H H WILLIAMS, ALBERTA RES COUN EC MIN FILE U-AF-091(2), 1970
- PI N 700171 EXPL PERMIT 136, F S LIEBER, TP113+114 R7W4M, 74L/14, ALTA, PRELIM GEOL+ECONOMIC POTENTIAL REPT+ 4MAPS, BY A RICH+J A GREIG, ALBERTA RES COUN EC MIN FILE U-AF-092(1), 1969
- PI N 700172 EXPL PERMIT 136, F S LIEBER, TP113+114 R7W4M, 74L/14, ALTA, GEOL+GROUND SCINTILLOMETER SVY REPT+ 1MAP, BY H H WILLIAMS, ALBERTA RES COUN EC MIN FILE U-AF-092(2), 1970
- 9 TP114 R08W4M
N 700107 EXPL PERMIT 106, NORTH CANADIAN OILS L, TP114+115 R8W4M, 74L/14+74M/3, ALTA, GEOL+AIR GAMMA-RAY SPECTROMETER SVY REPT+2MAPS, BY J T COOK, ALBERTA RES COUN EC MIN FILE U-AF-064(1), 1969
- 9 TP115 R01W4M
N 700102 EXPL PERMIT 103, NORTH CANADIAN OILS L, TP114+115 R1+2W4M, 74L/16, ALTA, GEOL+AIR GAMMA-RAY SPECTROMETER SVY REPT+2MAPS, BY J T COOK, ALBERTA RES COUN EC MIN FILE U-AF-061(1), 1969
- 9 TP115 R04W4M
N 700153 EXPL PERMIT 132, ANTHONY RICH, TP115 R4-6W4M, 74M/15, ALTA, ECONOMIC POTENTIAL+PROPOSED EXPLORATION REPT+2MAPS, BY A RICH+J A GREIG, ALBERTA RES COUN EC MIN FILE U-AF-089(1), 1969
- ER N 700154 EXPL PERMIT 132, ANTHONY RICH, TP115 R4-6W4M, 74M/15, ALTA, GEOL+GROUND SCINTILLOMETER SVY REPT+ 3MAPS, BY R TURNER, ALBERTA RES COUN EC MIN FILE U-AF-088(2), 1969
- RE N 700155 EXPL PERMIT 132, ANTHONY RICH, TP115 R4-6W4M, 74M/15, ALTA, PROGRESS REPORT, BY A RICH+J A GREIG ALBERTA RES COUN EC MIN FILE U-AF-088(3), 1970
- RE N 700156 EXPL PERMIT 132, ANTHONY RICH, TP115 R4-6W4M, 74M/15, ALTA, GEOL+GROUND RADIOMETRIC SVY REPT+ 2MAPS, BY H H WILLIAMS, ALBERTA RES COUN EC MIN FILE U-AF-088(4), 1970
- ER N 700157 EXPL PERMIT 132, ANTHONY RICH, TP115 R4-6W4M, 74M/15, ALTA, PROGRESS REPT, BY A RICH+J A GREIG, ALBERTA RES COUN EC MIN FILE U-AF-088(5), 1971
- 1M N 700158 EXPL PERMIT 132, ANTHONY RICH, TP115 R4-6W4M, 74M/15, ALTA, GEOL+GROUND SCINTILLOMETER SVY REPT+ 5MAPS, BY E A BABCOCK, ALBERTA RES COUN EC MIN FILE U-AF-088(6), 1971
- RE N 700159 EXPL PERMIT 132, ANTHONY RICH, TP115 R4-6W4M, 74M/15, ALTA, SUMMARY REPT, BY A RICH, ALBERTA RES COUN EC MIN FILE U-AF-088(7), 1972
- RE 9 TP115 R05W4M
N 700153 EXPL PERMIT 132, ANTHONY RICH, TP115 R4-6W4M, 74M/15, ALTA, ECONOMIC POTENTIAL+PROPOSED EXPLORATION REPT+2MAPS, BY A RICH+J A GREIG, ALBERTA RES COUN EC MIN FILE U-AF-089(1), 1969

- 9 TP115 R05W4M (CONT)
- N 700154 EXPL PERMIT 132, ANTHONY RICH, TP115 R4-6W4M, 74M/15, ALTA, GEOL+GROUND SCINTILLOMETER SVY REPT+ 3MAPS, BY R TURNER, ALBERTA RES COUN EC MIN FILE U-AF-088(2), 1969
 - N 700155 EXPL PERMIT 132, ANTHONY RICH, TP115 R4-6W4M, 74M/15, ALTA, PROGRESS REPORT, BY A RICH+J A GREIG, ALBERTA RES COUN EC MIN FILE U-AF-088(3), 1970
 - N 700156 EXPL PERMIT 132, ANTHONY RICH, TP115 R4-6W4M, 74M/15, ALTA, GEOL+GROUND RADIOMETRIC SVY REPT+ 2MAPS, BY H H WILLIAMS, ALBERTA RES COUN EC MIN FILE U-AF-088(4), 1970
 - N 700157 EXPL PERMIT 132, ANTHONY RICH, TP115 R4-6W4M, 74M/15, ALTA, PROGRESS REPT, BY A RICH+J A GREIG, ALBERTA RES COUN EC MIN FILE U-AF-088(5), 1971
 - N 700158 EXPL PERMIT 132, ANTHONY RICH, TP115 R4-6W4M, 74M/15, ALTA, GEOL+GROUND SCINTILLOMETER SVY REPT+ 5MAPS, BY E A BABCOCK, ALBERTA RES COUN EC MIN FILE U-AF-088(6), 1971
 - N 700159 EXPL PERMIT 132, ANTHONY RICH, TP115 R4-6W4M, 74M/15, ALTA, SUMMARY REPT, BY A RICH, ALBERTA RES COUN EC MIN FILE U-AF-088(7), 1972
- 9 TP115 R06W4M
- N 700153 EXPL PERMIT 132, ANTHONY RICH, TP115 R4-6W4M, 74M/15, ALTA, ECONOMIC POTENTIAL+PROPOSED EXPLORATION REPT+2MAPS, BY A RICH+J A GREIG, ALBERTA RES COUN EC MIN FILE U-AF-089(1), 1969
 - N 700154 EXPL PERMIT 132, ANTHONY RICH, TP115 R4-6W4M, 74M/15, ALTA, GEOL+GROUND SCINTILLOMETER SVY REPT+ 3MAPS, BY R TURNER, ALBERTA RES COUN EC MIN FILE U-AF-088(2), 1969
 - N 700155 EXPL PERMIT 132, ANTHONY RICH, TP115 R4-6W4M, 74M/15, ALTA, PROGRESS REPORT, BY A RICH+J A GREIG, ALBERTA RES COUN EC MIN FILE U-AF-088(3), 1970
 - N 700156 EXPL PERMIT 132, ANTHONY RICH, TP115 R4-6W4M, 74M/15, ALTA, GEOL+GROUND RADIOMETRIC SVY REPT+ 2MAPS, BY H H WILLIAMS, ALBERTA RES COUN EC MIN FILE U-AF-088(4), 1970
 - N 700157 EXPL PERMIT 132, ANTHONY RICH, TP115 R4-6W4M, 74M/15, ALTA, PROGRESS REPT, BY A RICH+J A GREIG, ALBERTA RES COUN EC MIN FILE U-AF-088(5), 1971
 - N 700158 EXPL PERMIT 132, ANTHONY RICH, TP115 R4-6W4M, 74M/15, ALTA, GEOL+GROUND SCINTILLOMETER SVY REPT+ 5MAPS, BY E A BABCOCK, ALBERTA RES COUN EC MIN FILE U-AF-088(6), 1971
 - N 700159 EXPL PERMIT 132, ANTHONY RICH, TP115 R4-6W4M, 74M/15, ALTA, SUMMARY REPT, BY A RICH, ALBERTA RES COUN EC MIN FILE U-AF-088(7), 1972
 - N 700166 EXPL PERMIT 134, ANTHONY RICH, TP115+116 R6-8W4M, 74L/14+15 AND 74M/3, ALTA, ECONOMIC POTENTIAL PROPOSED EXPLORATION REPT+2MAPS, BY A RICH+J A GREIG, ALBERTA RES COUN EC MIN FILE U-AF-090(1), 1969
 - N 700167 EXPL PERMIT 134, ANTHONY RICH, TP115+116 R6-8W4M, 74L/14+15 AND 74M/3, ALTA, GEOL+GROUND SCINTILLOMETER SVY REPT+3MAPS, BY R TURNER, ALBERTA RES COUN EC MIN FILE U-AF-090(2), 1969
 - N 700168 EXPL PERMIT 134, ANTHONY RICH, TP115+116 R6-8W4M, 74L/14+15 AND 74M/3, ALTA, PROGRESS REPT, BY A RICH+J A GREIG, ALBERTA RES COUN EC MIN FILE U-AF-090(3), 1970

9 TP115 R07W4M

N 700166

EXPL PERMIT 134, ANTHONY RICH, TP115+116 R6-8W4M, 74L/14+15 AND 74M/3, ALTA, ECONOMIC POTENTIAL+PROPOSED EXPLORATION REPT+2MAPS, BY A RICH+J A GREIG, ALBERTA RES COUN EC MIN FILE U-AF-090(1), 1969

N 700167

EXPL PERMIT 134, ANTHONY RICH, TP115+116 R6-8W4M, 74L/14+15 AND 74M/3, ALTA, GEOL+GROUND SCINTILLOMETER SVY REPT+3MAPS, BY R TURNER, ALBERTA RES COUN EC MIN FILE U-AF-090(2), 1969

N 700168

EXPL PERMIT 134, ANTHONY RICH, TP115+116 R6-8W4M, 74L/14+15 AND 74M/3, ALTA, PROGRESS REPT, BY A RICH+J A GREIG, ALBERTA RES COUN EC MIN FILE U-AF-090(3), 1970

9 TP115 R08W4M

N 700107

EXPL PERMIT 106, NORTH CANADIAN OILS L, TP114+115 R8W4M, 74L/14+74M/3, ALTA, GEOL+AIR GAMMA-RAY SPECTROMETER SVY REPT+2MAPS, BY J T COOK, ALBERTA RES COUN EC MIN FILE U-AF-064(1), 1969

9 TP116 R03W4M

N 700103

EXPL PERMIT 104, NORTH CANADIAN OILS L, TP116-118 R1-3W4M, 74M/1+8, ALTA, GEOL+AIR GAMMA-RAY SPECTROMETER SVY REPT+3MAPS, BY J T COOK, ALBERTA RES COUN EC MIN FILE U-AF-062(1), 1969

N 700104

EXPL PERMIT 104, NORTH CANADIAN OILS L, TP116-118 R1-3W4M, 74M/1+8, ALTA, GROUND SCINTILLOMETER SVY+SURFACE+DRILL HOLE SAMPLING REPT+9MAPS, BY J D HALE, ALBERTA RES COUN EC MIN FILE U-AF-062(2), 1970

9 TP116 R04W4M

N 700139

EXPL PERMIT 125, UNITY RES L, TP116-118 R3-5W4M, 74M/1+2, ALTA, AIRBORNE GAMMA-RAY SPECTROMETER SVY REPT, BY GEO-X SVYS L, ALBERTA RES COUN EC MIN FILE U-AF-081(1), 1969

N 700140

EXPL PERMIT 125, UNITY RES L, TP116-118 R3-5W4M, 74M/1+2, ALTA, GEOL+GROUND SCINTILLOMETER SVY REPT+8MAPS, BY R K NETOLITZKY, ALBERTA RES COUN EC MIN FILE U-AF-081(2), 1970

N 700160

EXPL PERMIT 133, ANTHONY RICH, TP116 R4-7W4M, 74M/2+3W, ALTA, ECONOMIC POTENTIAL+PROPOSED EXPLORATION REPT+2MAPS, BY A RICH+J A GREIG, ALBERTA RES COUN EC MIN FILE U-AF-089(1), 1969

N 700161

EXPL PERMIT 133, ANTHONY RICH, TP116 R4-7W4M, 74M/2+3, ALTA, PROGRESS REPT, BY A RICH+J A GREIG, ALBERTA RES COUN EC MIN FILE U-AF-089(2), 1970

N 700162

EXPL PERMIT 133, ANTHONY RICH, TP116 R4-7W4M, 74M/2+3, ALTA, GEOL+GROUND RADIOMETRIC SVY REPT+2MAPS, BY H H WILLIAMS, ALBERTA RES COUN EC MIN FILE U-AF-089(3), 1970

N 700163

EXPL PERMIT 133, ANTHONY RICH, TP116 R4-7W4M, 74M/2+3, ALTA, PROGRESS REPT, BY A RICH+J A GREIG, ALBERTA RES COUN EC MIN FILE U-AF-089(4), 1971

N 700164

EXPL PERMIT 133, ANTHONY RICH, TP116 R4-7W4M, 74M/2+3, ALTA, GEOL+GROUND SCINTILLOMETER SVY REPT+5MAPS, BY E A BABCOCK, ALBERTA RES COUN EC MIN FILE U-AF-089(5), 1971

N 700165

EXPL PERMIT 133, ANTHONY RICH, TP116 R4-7W4M, 74M/2+3, ALTA, SUMMARY REPT, BY A RICH, ALBERTA RES COUN EC MIN FILE U-AF-089(6), 1972

9 TP116 R05W4M

N 700139

EXPL PERMIT 125, UNITY RES L, TP116-118 R3-5W4M, 74M/1+2, ALTA, AIRBORNE GAMMA-RAY SPECTROMETER SVY REPT, BY GEO-X SVYS L, ALBERTA RES COUN EC MIN FILE U-AF-081(1), 1969

- 9 TP116 R05W4M (CONT)
 - N 700140 EXP. PERMIT 125, UNITY RES L, TP116-118 R3-5W4M, 74M/1+2, ALTA, GEOL+GROUND SCINTILLOMETER SVY REPT+8MAPS, BY R K NETOLITZKY, ALBERTA RES COUN EC MIN FILE U-AF-081(2), 1970
 - N 700160 EXPL PERMIT 133, ANTHONY RICH, TP116 R4-7W4M, 74M/2+3W, ALTA, ECONOMIC POTENTIAL+PROPOSED EXPLORATION REPT+2MAPS, BY A RICH+J A GREIG, ALBERTA RES COUN EC MIN FILE U-AF-089(1), 1969
 - N 700161 EXPL PERMIT 133, ANTHONY RICH, TP116 R4-7W4M, 74M/2+3, ALTA, PROGRESS REPT, BY A RICH+J A GREIG, ALBERTA RES COUN EC MIN FILE U-AF-089(2), 1970
 - N 700162 EXPL PERMIT 133, ANTHONY RICH, TP116 R4-7W4M, 74M/2+3, ALTA, GEOL+GROUND RADIOMETRIC SVY REPT+2MAPS, BY H H WILLIAMS, ALBERTA RES COUN EC MIN FILE U-AF-089(3), 1970
 - N 700163 EXPL PERMIT 133, ANTHONY RICH, TP116 R4-7W4M, 74M/2+3, ALTA, PROGRESS REPT, BY A RICH+J A GREIG, ALBERTA RES COUN EC MIN FILE U-AF-089(4), 1971
 - N 700164 EXPL PERMIT 133, ANTHONY RICH, TP116 R4-7W4M, 74M/2+3, ALTA, GEOL+GROUND SCINTILLOMETER SVY REPT+5MAPS, BY E A BABCOCK, ALBERTA RES COUN EC MIN FILE U-AF-089(5), 1971
 - N 700165 EXPL PERMIT 133, ANTHONY RICH, TP116 R4-7W4M, 74M/2+3, ALTA, SUMMARY REPT, BY A RICH, ALBERTA RES COUN EC MIN FILE U-AF-089(6), 1972

- 9 TP116 R06W4M
 - N 700160 EXPL PERMIT 133, ANTHONY RICH, TP116 R4-7W4M, 74M/2+3W, ALTA, ECONOMIC POTENTIAL+PROPOSED EXPLORATION REPT+2MAPS, BY A RICH+J A GREIG, ALBERTA RES COUN EC MIN FILE U-AF-089(1), 1969
 - N 700161 EXPL PERMIT 133, ANTHONY RICH, TP116 R4-7W4M, 74M/2+3, ALTA, PROGRESS REPT, BY A RICH+J A GREIG, ALBERTA RES COUN EC MIN FILE U-AF-089(2), 1970
 - N 700162 EXPL PERMIT 133, ANTHONY RICH, TP116 R4-7W4M, 74M/2+3, ALTA, GEOL+GROUND RADIOMETRIC SVY REPT+2MAPS, BY H H WILLIAMS, ALBERTA RES COUN EC MIN FILE U-AF-089(3), 1970
 - N 700163 EXPL PERMIT 133, ANTHONY RICH, TP116 R4-7W4M, 74M/2+3, ALTA, PROGRESS REPT, BY A RICH+J A GREIG, ALBERTA RES COUN EC MIN FILE U-AF-089(4), 1971
 - N 700164 EXPL PERMIT 133, ANTHONY RICH, TP116 R4-7W4M, 74M/2+3, ALTA, GEOL+GROUND SCINTILLOMETER SVY REPT+5MAPS, BY E A BABCOCK, ALBERTA RES COUN EC MIN FILE U-AF-089(5), 1971
 - N 700165 EXPL PERMIT 133, ANTHONY RICH, TP116 R4-7W4M, 74M/2+3, ALTA, SUMMARY REPT, BY A RICH, ALBERTA RES COUN EC MIN FILE U-AF-089(6), 1972

- 9 TP116 R07W4M
 - N 700160 EXPL PERMIT 133, ANTHONY RICH, TP116 R4-7W4M, 74M/2+3W, ALTA, ECONOMIC POTENTIAL+PROPOSED EXPLORATION REPT+2MAPS, BY A RICH+J A GREIG, ALBERTA RES COUN EC MIN FILE U-AF-089(1), 1969
 - N 700161 EXPL PERMIT 133, ANTHONY RICH, TP116 R4-7W4M, 74M/2+3, ALTA, PROGRESS REPT, BY A RICH+J A GREIG, ALBERTA RES COUN EC MIN FILE U-AF-089(2), 1970
 - N 700162 EXPL PERMIT 133, ANTHONY RICH, TP116 R4-7W4M, 74M/2+3, ALTA, GEOL+GROUND RADIOMETRIC SVY REPT+2MAPS, BY H H WILLIAMS, ALBERTA RES COUN EC MIN FILE U-AF-089(3), 1970

9 TP116 R07W4M (CONT)

- N 700163 EXPL PERMIT 133, ANTHONY RICH, TP116 R4-7W4M, 74M/2+3, ALTA, PROGRESS REPT, BY A RICH+J A GREIG, ALBERTA RES COUN EC MIN FILE U-AF-089(4), 1971
- N 700164 EXPL PERMIT 133, ANTHONY RICH, TP116 R4-7W4M, 74M/2+3, ALTA, GEOL+GROUND SCINTILLOMETER SVY REPT +5MAPS, BY E A BABCOCK, ALBERTA RES COUN EC MIN FILE U-AF-089(5), 1971
- N 700165 EXPL PERMIT 133, ANTHONY RICH, TP116 R4-7W4M, 74M/2+3, ALTA, SUMMARY REPT, BY A RICH, ALBERTA RES COUN EC MIN FILE U-AF-089(6), 1972
- N 700166 EXPL PERMIT 134, ANTHONY RICH, TP115+116 R6-8W4M, 74L/14+15 AND 74M/3, ALTA, ECONOMIC POTENTIAL+ PROPOSED EXPLORATION REPT+2MAPS, BY A RICH+J A GREIG, ALBERTA RES COUN EC MIN FILE U-AF-090(1), 1969
- N 700168 EXPL PERMIT 134, ANTHONY RICH, TP115+116 R6-8W4M, 74L/14+15 AND 74M/3, ALTA, PROGRESS REPT, BY A RICH+J A GREIG, ALBERTA RES COUN EC MIN FILE U-AF-090(3), 1970

9 TP116 R08W4M

- N 700108 EXPL PERMIT 107, NORTH CANADIAN OILS L, TP116+117 R8+9W4M, 74M/3, ALTA, GEOL+AIR GAMMA-RAY SPECTROMETER SVY REPT+2MAPS, BY J T COOK, ALBERTA RES COUN EC MIN FILE U-AF-065(1), 1969
- N 700109 EXPL PERMIT 107, NORTH CANADIAN OILS L, TP116+117 R8+9W4M, 74M/3, ALTA, GROUND SCINTILLOMETER SVY+SURFACE SAMPLING REPT+1MAP, BY J D HALE, ALBERTA RES COUN EC MIN FILE U-AF-065(2), 1970
- N 700166 EXPL PERMIT 134, ANTHONY RICH, TP115+116 R6-8W4M, 74L/14+15 AND 74M/3, ALTA, ECONOMIC POTENTIAL+ PROPOSED EXPLORATION REPT+2MAPS, BY A RICH+J A GREIG, ALBERTA RES COUN EC MIN FILE U-AF-090(1), 1969
- N 700167 EXPL PERMIT 134, ANTHONY RICH, TP115+116 R6-8W4M, 74L/14+15 AND 74M/3, ALTA, GEOL+GROUND SCINTILLOMETER SVY REPT+3MAPS, BY R TURNER, ALBERTA RES COUN EC MIN FILE U-AF-090(2), 1969
- N 700168 EXPL PERMIT 134, ANTHONY RICH, TP115+116 R6-8W4M, 74L/14+15 AND 74M/3, ALTA, PROGRESS REPT, BY A RICH+J A GREIG, ALBERTA RES COUN EC MIN FILE U-AF-090(3), 1970

9 TP116 R09W4M

- N 700108 EXPL PERMIT 107, NORTH CANADIAN OILS L, TP116+117 R8+9W4M, 74M/3, ALTA, GEOL+AIR GAMMA-RAY SPECTROMETER SVY REPT+2MAPS, BY J T COOK, ALBERTA RES COUN EC MIN FILE U-AF-065(1), 1969
- N 700109 EXPL PERMIT 107, NORTH CANADIAN OILS L, TP116+117 R8+9W4M, 74M/3, ALTA, GROUND SCINTILLOMETER SVY+SURFACE SAMPLING REPT+1MAP, BY J D HALE, ALBERTA RES COUN EC MIN FILE U-AF-065(2), 1970

9 TP117 R02W4M

- N 700033 EXPL PERMIT 44, ATHABASCA EXPL+MNG L, TP117+118 R2+3W4M, 74M/1, ALTA, RECONNAISSANCE REPT+1MAP, BY C D WOODHEAD, ALBERTA RES COUN EC MIN FILE U-AF-018(1), 1968
- N 700034 EXPL PERMIT 44, ATHABASCA EXPL+MNG L, TP117+118 R2+3W4M, 74M/1, ALTA, EXPLORATION PROGRAM REPT+ 1MAP, BY R W WESTBURY, ALBERTA RES COUN EC MIN FILE U-AF-018(2), 1969
- N 700103 EXPL PERMIT 104, NORTH CANADIAN OILS L, TP116-118 R1-3W4M, 74M/1+8, ALTA, GEOL+AIR GAMMA-RAY SPECTROMETER SVY REPT+3MAPS, BY J T COOK, ALBERTA RES COUN EC MIN FILE U-AF-062(1), 1969

9 TP117 R02W4M (CONT)

N 700104

EXPL PERMIT 104, NORTH CANADIAN OILS L, TP116-118 R1-3W4M, 74M/1+8, ALTA, GROUND SCINTILLOMETER SVY+SURFACE+DRILL HOLE SAMPLING REPT+9MAPS, BY J D HALE, ALBERTA RES COUN EC MIN FILE U-AF-062(2), 1970

9 TP117 R03W4M

N 700033

EXPL PERMIT 44, ATHABASCA EXPL+MNG L, TP117+118 R2+3W4M, 74M/1, ALTA, RECONNAISSANCE REPT+1MAP BY C D WOODHEAD, ALBERTA RES COUN EC MIN FILE U-AF-018(1), 1968

N 700034

EXPL PERMIT 44, ATHABASCA EXPL+MNG L, TP117+118 R2+3W4M, 74M/1, ALTA, EXPLORATION PROGRAM REPT+1MAP, BY R W WESTBURY, ALBERTA RES COUN EC MIN FILE U-AF-018(2), 1969

N 700139

EXPL PERMIT 125, UNITY RES L, TP116-118 R3-5W4M, 74M/1+2, ALTA, AIRBORNE GAMMA-RAY SPECTROMETER SVY REPT, BY GEO-X SVYS L, ALBERTA RES COUN EC MIN FILE U-AF-081(1), 1969

N 700140

EXPL PERMIT 125, UNITY RES L, TP116-118 R3-5W4M, 74M/1+2, ALTA, GEOL+GROUND SCINTILLOMETER SVY REPT+8MAPS, BY R K NETOLITZKY, ALBERTA RES COUN EC MIN FILE U-AF-081(2), 1970

9 TP117 R04W4M

N 700035

EXPL PERMIT 45, MCMAHON OILS L, TP117 R4+5W4M, 74M/2, ALTA, PRELIM GEOL REPT+4MAPS, BY J W WOROBEC, ALBERTA RES COUN EC MIN FILE U-AF-019(1), 1968

N 700036

EXPL PERMIT 45, MCMAHON OILS L, TP117 R4+5W4M, 74M/2, ALTA, AIR RADIOMETRIC+GROUND SCINTILLOMETER SVY REPT, BY J D MASON, ALBERTA RES COUN EC MIN FILE U-AF-019(2), 1969

N 700139

EXPL PERMIT 125, UNITY RES L, TP116-118 R3-5W4M, 74M/1+2, ALTA, AIRBORNE GAMMA-RAY SPECTROMETER SVY REPT, BY GEO-X SVYS L, ALBERTA RES COUN EC MIN FILE U-AF-081(1), 1969

N 700140

EXPL PERMIT 125, UNITY RES L, TP116-118 R3-5W4M, 74M/1+2, ALTA, GEOL+GROUND SCINTILLOMETER SVY REPT+8MAPS, BY R K NETOLITZKY, ALBERTA RES COUN EC MIN FILE U-AF-081(2), 1970

9 TP117 R05W4M

N 700035

EXPL PERMIT 45, MCMAHON OILS L, TP117 R4+5W4M, 74M/2, ALTA, PRELIM GEOL REPT+4MAPS, BY J W WOROBEC, ALBERTA RES COUN EC MIN FILE U-AF-019(1), 1968

N 700036

EXPL PERMIT 45, MCMAHON OILS L, TP117 R4+5W4M, 74M/2, ALTA, AIR RADIOMETRIC+GROUND SCINTILLOMETER SVY REPT, BY J D MASON, ALBERTA RES COUN EC MIN FILE U-AF-019(2), 1969

N 700063

EXPL PERMIT 79, CITIZENS PIPELINE L, TP117-119 R4+5W4M, 74M/2+7, ALTA, AIRBORNE GAMMA-RAY SPECTROMETER SVY REPT+1MAP, BY J T COOK, ALBERTA RES COUN EC MIN FILE U-AF-038(1), 1969

9 TP117 R06W4M

N 700149

EXPL PERMIT 130, DOLPHIN EXPLS L, TP117+118 R6+7W4M, 74M/2+3+6+7, ALTA, ECONOMIC POTENTIAL+PROPOSED EXPLORATION REPT+1MAP, BY A RICH+ J A GREIG, ALBERTA RES COUN EC MIN FILE U-AF-086(2), 1969

N 700150

EXPL PERMIT 130, DOLPHIN EXPLS L, TP117+118 R6+7W4M, 74M/2+3+6+7, ALTA, GEOL+GROUND SCINTILLOMETER SVY REPT+3MAPS, BY J A GREIG+A RICH, ALBERTA RES COUN EC MIN FILE U-AF-086(2), 1969

9 TP117 R07W4M

- N 700149 EXPL PERMIT 130, DOLPHIN EXPLS L, TP117+118 R6+7W4M, 74M/2+3+6+7, ALTA, ECONOMIC POTENTIAL+ PROPOSED EXPLORATION REPT+1MAP, BY A RICH+ J A GREIG, ALBERTA RES COUN EC MIN FILE U-AF-086(1), 1969
- N 700150 EXPL PERMIT 130, DOLPHIN EXPLS L, TP117+118 R6+7W4M, 74M/2+3+6+7, ALTA, GEOL+GROUND SCINTILLOMETER SVY REPT+3MAPS, 9Y J A GREIG+A RICH, ALBERTA RES COUN EC MIN FILE U-AF-086(2), 1969
- N 700151 EXPL PERMIT 131, DOLPHIN EXPLS L, TP117-119 R7+8W4M, 74M/3+6, ALTA, ECONOMIC POTENTIAL+PROPOSED EXPLORATION REPT+1MAP, BY A RICH+J A GREIG, ALBERTA RES COUN EC MIN FILE U-AF-087(1), 1969
- N 700152 EXPL PERMIT 131, DOLPHIN EXPLS L, TP117-119 R7+8W4M, 74M/3+6, ALTA, GEOL+GROUND SCINTILLOMETER SVY REPT+3MAPS, BY J A GREIG+A RICH, ALBERTA RES COUN EC MIN FILE U-AF-087(2), 1969

9 TP117 R08W4M

- N 700108 EXPL PERMIT 107, NORTH CANADIAN OILS L, TP116+117 R8+9W4M, 74M/3, ALTA, GEOL+AIR GAMMA-RAY SPECTROMETER SVY REPT+2MAPS, BY J T COOK, ALBERTA RES COUN EC MIN FILE U-AF-065(1), 1969
- N 700109 EXPL PERMIT 107, NORTH CANADIAN OILS L, TP116+117 R8+9W4M, 74M/3, ALTA, GROUND SCINTILLOMETER SVY+SURFACE SAMPLING REPT+1MAP, BY J D HALE, ALBERTA RES COUN EC MIN FILE U-AF-065(2), 1970
- N 700151 EXPL PERMIT 131, DOLPHIN EXPLS L, TP117-119 R7+8W4M, 74M/3+6, ALTA, ECONOMIC POTENTIAL+PROPOSED EXPLORATION REPT+1MAP, 9Y A RICH+J A GREIG, ALBERTA RES COUN EC MIN FILE U-AF-087(1), 1969
- N 700152 EXPL PERMIT 131, DOLPHIN EXPLS L, TP117-119 R7+8W4M, 74M/3+6, ALTA, GEOL+GROUND SCINTILLOMETER SVY REPT+3MAPS, BY J A GREIG+A RICH, ALBERTA RES COUN EC MIN FILE U-AF-087(2), 1969
- N 700192 EXPL PERMIT 156, NORTH CANADIAN OILS L, TP117+118 R8W4M, 74M/3, ALTA, GROUND SCINTILLOMETER SVY+ SURFACE+DRILL HOLE SAMPLING REPT+1MAP, 9Y J D HALE, ALBERTA RES COUN EC MIN FILE U-AF-107(1), 1970

9 TP117 R09W4M

- N 700108 EXPL PERMIT 107, NORTH CANADIAN OILS L, TP116+117 R8+9W4M, 74M/3, ALTA, GEOL+AIR GAMMA-RAY SPECTROMETER SVY REPT+2MAPS, BY J T COOK, ALBERTA RES COUN EC MIN FILE U-AF-065(1), 1969
- N 700109 EXPL PERMIT 107, NORTH CANADIAN OILS L, TP116+117 R8+9W4M, 74M/3, ALTA, GROUND SCINTILLOMETER SVY+SURFACE SAMPLING REPT+1MAP, BY J D HALE, ALBERTA RES COUN EC MIN FILE U-AF-065(2), 1970

9 TP118 R01W4M

- N 700044 EXPL PERMIT 55, J W WOROBEC, TP118+119 R1+2W4M, 74M/8, ALTA, PRELIM GEOL REPT, BY R O MCKENZIE, ALBERTA RES COUN EC MIN FILE U-AF-026(1), 1969
- N 700103 EXPL PERMIT 104, NORTH CANADIAN OILS L, TP116-118 R1-3W4M, 74M/1+8, ALTA, GEOL+AIR GAMMA-RAY SPECTROMETER SVY REPT+3MAPS, 9Y J T COOK, ALBERTA RES COUN EC MIN FILE U-AF-062(1), 1969
- N 700104 EXPL PERMIT 104, NORTH CANADIAN OILS L, TP116-118 R1-3W4M, 74M/1+8, ALTA, GROUND SCINTILLOMETER SVY+SURFACE+DRILL HOLE SAMPLING REPT+9MAPS, BY J D HALE, ALBERTA RES COUN EC MIN FILE U-AF-062(2), 1970

9 TP118 R02W4M

- N 700059 EXPL PERMIT 77, CITIZENS PIPELINE L, TP118+119 R2+3W4M, 74M/1+8, ALTA, AIRBORNE GAMMA-RAY SPECTROMETER SVY REPT+1MAP, BY J T COOK, ALBERTA RES COUN EC MIN FILE U-AF-036(1), 1969
- N 700060 EXPL PERMIT 77, CITIZENS PIPELINE L, TP118+119 R2+3W4M, 74M/1+8, ALTA, GEOL+AIR SCINTILLOMETER SVY REPT, BY J R GLASS, ALBERTA RES COUN EC MIN FILE U-AF-036(2), 1969

9 TP118 R03W4M

- N 700033 EXPL PERMIT 44, ATHABASCA EXPL+MNG L, TP117+118 R2+3W4M, 74M/1, ALTA, RECONNAISSANCE REPT+1MAP BY C D WOODHEAD, ALBERTA RES COUN EC MIN FILE U-AF-018(1), 1968
- N 700034 EXPL PERMIT 44, ATHABASCA EXPL+MNG L, TP117+118 R2+3W4M, 74M/1, ALTA, EXPLORATION PROGRAM REPT 1MAP, BY R W WESTBURY, ALBERTA RES COUN EC MIN FILE U-AF-018(2), 1969
- N 700059 EXPL PERMIT 77, CITIZENS PIPELINE L, TP118+119 R2+3W4M, 74M/1+8, ALTA, AIRBORNE GAMMA-RAY SPECTROMETER SVY REPT+1MAP, BY J T COOK, ALBERTA RES COUN EC MIN FILE U-AF-036(1), 1969
- N 700060 EXPL PERMIT 77, CITIZENS PIPELINE L, TP118+119 R2+3W4M, 74M/1+8, ALTA, GEOL+AIR SCINTILLOMETER SVY REPT, BY J R GLASS, ALBERTA RES COUN EC MIN FILE U-AF-036(2), 1969
- N 700139 EXPL PERMIT 125, UNITY RES L, TP116-118 R3-5W4M, 74M/1+2, ALTA, AIRBORNE GAMMA-RAY SPECTROMETER SVY REPT, BY GEO-X SVYS L, ALBERTA RES COUN EC MIN FILE U-AF-081(1), 1969
- N 700140 EXPL PERMIT 125, UNITY RES L, TP116-118 R3-5W4M, 74M/1+2, ALTA, GEOL+GROUND SCINTILLOMETER SV REPT+8MAPS, BY R K NETOLITZKY, ALBERTA RES COUN EC MIN FILE U-AF-081(2), 1970
- N 700141 EXPL PERMIT 126, UNITY RES L, TP118 R3+4W4M, 74M/SE, ALTA, AIRBORNE GAMMA-RAY SPECTROMETER SV REPT, BY GEO-X SVYS L, ALBERTA RES COUN EC MIN FILE U-AF-082(1), 1969
- N 700142 EXPL PERMIT 126, UNITY RES L, TP118 R3+4W4M, 74M/SE, ALTA, GEOL+GROUND SCINTILLOMETER SVY REPT 8MAPS, BY R K NETOLITZKY, ALBERTA RES COUN EC MIN FILE U-AF-082(2), 1970

9 TP118 R04W4M

- N 700063 EXPL PERMIT 79, CITIZENS PIPELINE L, TP117-119 R4+5W4M, 74M/2+7, ALTA, AIRBORNE GAMMA-RAY SPECTROMETER SVY REPT+1MAP, BY J T COOK, ALBERTA RES COUN EC MIN FILE U-AF-038(1), 1969
- N 700141 EXPL PERMIT 126, UNITY RES L, TP118 R3+4W4M, 74M/SE, ALTA, AIRBORNE GAMMA-RAY SPECTROMETER SV REPT, BY GEO-X SVYS L, ALBERTA RES COUN EC MIN FILE U-AF-082(1), 1969
- N 700142 EXPL PERMIT 126, UNITY RES L, TP118 R3+4W4M, 74M/SE, ALTA, GEOL+GROUND SCINTILLOMETER SVY REPT 8MAPS, BY R K NETOLITZKY, ALBERTA RES COUN EC MIN FILE U-AF-082(2), 1970

9 TP118 R05W4M

- N 700063 EXPL PERMIT 79, CITIZENS PIPELINE L, TP117-119 R4+5W4M, 74M/2+7, ALTA, AIRBORNE GAMMA-RAY SPECTROMETER SVY REPT+1MAP, BY J T COOK, ALBERTA RES COUN EC MIN FILE U-AF-038(1), 1969
- N 700147 EXPL PERMIT 129, DOLPHIN EXPLS L, TP118+119 R5-7W4M, 74M/6+7, ALTA, ECONOMIC POTENTIAL+PROPOS EXPLORATION REPT+1MAP, BY A RICH+J A GREIG, ALBERTA RES COUN EC MIN FILE U-AF-085(1), 1969
- N 700148 EXPL PERMIT 129, DOLPHIN EXPLS L, TP118+119 R5-7W4M, 74M/6+7, ALTA, GEOL+GROUND SCINTILLOMETER SVY REPT+3MAPS, BY J A GREIG+A RICH, ALBERTA RES COUN EC MIN FILE U-AF-085(2), 1969

9 TP118 R06W4M

N 700149 EXPL PERMIT 130, DOLPHIN EXPLS L, TP117+118 R6+7W4M, 74M/2+3+6+7, ALTA, ECONOMIC POTENTIAL+PROPOSED EXPLORATION REPT+1MAP, BY A RICH+ J A GREIG, ALBERTA RES COUN EC MIN FILE U-AF-086(1), 1969

N 700150 EXPL PERMIT 130, DOLPHIN EXPLS L, TP117+118 R6+7W4M, 74M/2+3+6+7, ALTA, GEOL+GROUND SCINTILLOMETER SVY REPT+3MAPS, BY J A GREIG+A RICH, ALBERTA RES COUN EC MIN FILE U-AF-086(2), 1969

9 TP118 R07W4M

N 700151 EXPL PERMIT 131, DOLPHIN EXPLS L, TP117-119 R7+8W4M, 74M/3+6, ALTA, ECONOMIC POTENTIAL+PROPOSED EXPLORATION REPT+1MAP, BY A RICH+J A GREIG, ALBERTA RES COUN EC MIN FILE U-AF-087(1), 1969

N 700152 EXPL PERMIT 131, DOLPHIN EXPLS L, TP117-119 R7+8W4M, 74M/3+6, ALTA, GEOL+GROUND SCINTILLOMETER SVY REPT+3MAPS, BY J A GREIG+A RICH, ALBERTA RES COUN EC MIN FILE U-AF-087(2), 1969

9 TP118 R08W4M

N 700110 EXPL PERMIT 108, NORTH CANADIAN OILS L, TP118+119 R8+9W4M, 74M/3+6, ALTA, GEOL+AIR GAMMA-RAY SPECTROMETER SVY REPT+2MAPS, BY J T COOK, ALBERTA RES COUN EC MIN FILE U-AF-066(1), 1969

N 700111 EXPL PERMIT 108, NORTH CANADIAN OILS L, TP118+119 R8+9W4M, 74M/3+6, ALTA, GROUND SCINTILLOMETER SVY+SURFACE+DRILL HOLE SAMPLING REPT+1MAP, BY J D HALE, ALBERTA RES COUN EC MIN FILE U-AF-066(2) 1970

N 700151 EXPL PERMIT 131, DOLPHIN EXPLS L, TP117-119 R7+8W4M, 74M/3+6, ALTA, ECONOMIC POTENTIAL+PROPOSED EXPLORATION REPT+1MAP, BY A RICH+J A GREIG, ALBERTA RES COUN EC MIN FILE U-AF-087(1), 1969

N 700152 EXPL PERMIT 131, DOLPHIN EXPLS L, TP117-119 R7+8W4M, 74M/3+6, ALTA, GEOL+GROUND SCINTILLOMETER SVY REPT+3MAPS, BY J A GREIG+A RICH, ALBERTA RES COUN EC MIN FILE U-AF-087(2), 1969

N 700192 EXPL PERMIT 156, NORTH CANADIAN OILS L, TP117+118 R8W4M, 74M/3, ALTA, GROUND SCINTILLOMETER SVY+ SURFACE+DRILL HOLE SAMPLING REPT+1MAP, BY J D HALE, ALBERTA RES COUN EC MIN FILE U-AF-107(1), 1970

9 TP118 R09W4M

N 700110 EXPL PERMIT 108, NORTH CANADIAN OILS L, TP118+119 R8+9W4M, 74M/3+6, ALTA, GEOL+AIR GAMMA-RAY SPECTROMETER SVY REPT+2MAPS, BY J T COOK, ALBERTA RES COUN EC MIN FILE U-AF-066(1), 1969

N 700111 EXPL PERMIT 108, NORTH CANADIAN OILS L, TP118+119 R8+9W4M, 74M/3+6, ALTA, GROUND SCINTILLOMETER SVY+SURFACE+DRILL HOLE SAMPLING REPT+1MAP, BY J D HALE, ALBERTA RES COUN EC MIN FILE U-AF-066(2) 1970

9 TP119 R01W4M

N 700042 EXPL PERMIT 52, VISION DEV L, TP119+120 R1-3W4M, 74M/8, ALTA, GEOL REPT+4MAPS, BY J A DOCKERY, ALBERTA RES COUN EC MIN FILE U-AF-024(1), 1968

N 700044 EXPL PERMIT 55, J W WOROBEC, TP118+119 R1+2W4M, 74M/8, ALTA, PRELIM GEOL REPT, BY R O MCKENZIE, ALBERTA RES COUN EC MIN FILE U-AF-026(1), 1969

9 TP119 R02W4M

- N 700042 EXPL PERMIT 52, VISION DEV L, TP119+120 R1-3W4M, 74M/8, ALTA, GEOL REPT+4MAPS, BY J A DOCKERY, ALBERTA RES COUN EC MIN FILE U-AF-024(1), 1968
- N 700044 EXPL PERMIT 55, J W WOROBEC, TP118+119 R1+2W4M, 74M/8, ALTA, PRELIM GEOL REPT, BY R O MCKENZIE, ALBERTA RES COUN EC MIN FILE U-AF-026(1), 1969
- N 700059 EXPL PERMIT 77, CITIZENS PIPELINE L, TP118+119 R2+3W4M, 74M/1+8, ALTA, AIRBORNE GAMMA-RAY SPECTROMETER SVY REPT+1MAP, BY J T COOK, ALBERTA RES COUN EC MIN FILE U-AF-036(1), 1969
- N 700060 EXPL PERMIT 77, CITIZENS PIPELINE L, TP118+119 R2+3W4M, 74M/1+8, ALTA, GEOL+AIR SCINTILLOMETER SVY REPT, BY J R GLASS, ALBERTA RES COUN EC MIN FILE U-AF-036(2), 1969

9 TP119 R03W4M

- N 700025 EXPL PERMIT 39, MADISON OILSL, TP119 R3W4M, 74M/8, ALTA, GEOL+SCINTILLOMETER SVY REPT+1MAP, BY J W WOROBEC+R O MCKENZIE, ALBERTA RES COUN EC MIN FILE U-AF-013(1), 1968
- N 700027 EXPL PERMIT 41, VISION DEV L, TP119+120 R3+4W4M, 74M/7+8, ALTA, GEOL+SCINTILLOMETER SVY REPT, BY C D WOODHEAD+C B DISBLEE, ALBERTA RES COUN EC MIN FILE U-AF-015(1), 1968
- N 700028 EXPL PERMIT 41, VISION DEV L, TP119+120 R3+4W4M, 74M/7+8, ALTA, GEOL REPT+4MAPS, BY J A DOCKER, ALBERTA RES COUN EC MIN FILE U-AF-015(2), 1968
- N 700042 EXPL PERMIT 52, VISION DEV L, TP119+120 R1-3W4M, 74M/8, ALTA, GEOL REPT+4MAPS, BY J A DOCKERY, ALBERTA RES COUN EC MIN FILE U-AF-024(1), 1968
- N 700059 EXPL PERMIT 77, CITIZENS PIPELINE L, TP118+119 R2+3W4M, 74M/1+8, ALTA, AIRBORNE GAMMA-RAY SPECTROMETER SVY REPT+1MAP, BY J T COOK, ALBERTA RES COUN EC MIN FILE U-AF-036(1), 1969
- N 700060 EXPL PERMIT 77, CITIZENS PIPELINE L, TP118+119 R2+3W4M, 74M/1+8, ALTA, GEOL+AIR SCINTILLOMETER SVY REPT, BY J R GLASS, ALBERTA RES COUN EC MIN FILE U-AF-036(2), 1969
- N 700173 EXPL PERMIT 137, SUMMIT OILS L, TP119 R3W4M, 74M/7+8, ALTA, AIRBORNE GAMMA-RAY SPECTROMETER SVY REPT, BY GEO-X SVYS L, ALBERTA RES COUN EC MIN FILE U-AF-093(1), 1969
- N 700174 EXPL PERMIT 137, SUMMIT OILS L, TP119 R3W4M, 74M/7+8, ALTA, GEOL+GROUND SCINTILLOMETER SVY REPT+8MAPS, BY R K NETOLITZKY, ALBERTA RES COUN EC MIN FILE U-AF-093(2), 1970

9 TP119 R04W4M

- N 700027 EXPL PERMIT 41, VISION DEV L, TP119+120 R3+4W4M, 74M/7+8, ALTA, GEOL+SCINTILLOMETER SVY REPT, BY C D WOODHEAD+C B DISBLEE, ALBERTA RES COUN EC MIN FILE U-AF-015(1), 1968
- N 700028 EXPL PERMIT 41, VISION DEV L, TP119+120 R3+4W4M, 74M/7+8, ALTA, GEOL REPT+4MAPS, BY J A DOCKER, ALBERTA RES COUN EC MIN FILE U-AF-015(2), 1968
- N 700043 EXPL PERMIT 54, MADISON OILS L, TP119 R4W4M, 74M/7, ALTA, GEOL+SCINTILLOMETER SVY REPT+1MAP, BY J W WOROBEC+R O MCKENZIE, ALBERTA RES COUN EC MIN FILE U-AF-025(1), 1968
- N 700063 EXPL PERMIT 79, CITIZENS PIPELINE L, TP117-119 R4+5W4M, 74M/2+7, ALTA, AIRBORNE GAMMA-RAY SPECTROMETER SVY REPT+1MAP, BY J T COOK, ALBERTA RES COUN EC MIN FILE U-AF-038(1), 1969

9 TP119 R04W4M (CONT)

N 700145 EXPL PERMIT 128, DOLPHIN EXPLS L, TP 119 R4W4M, 74M/7, ALTA, ECONOMIC POTENTIAL+PROPOSED EXPLORATION REPT+1MAP, BY A RICH+J A GREIG, ALBERTA RES COUN EC MIN FILE U-AF-084(1), 1969

N 700146 EXPL PERMIT 128, DOLPHIN EXPLS L, TP119 R4W4M, 74M/7, ALTA, GEOL+GROUND SCINTILLOMETER SVY REPT+3MAPS, BY J A GREIG+A RICH, ALBERTA RES COUN EC MIN FILE U-AF-084(2), 1969

9 TP119 R05W4M

N 700147 EXPL PERMIT 129, DOLPHIN EXPLS L, TP118+119 R5-7W4M, 74M/6+7, ALTA, ECONOMIC POTENTIAL+PROPOSED EXPLORATION REPT+1MAP, BY A RICH+J A GREIG, ALBERTA RES COUN EC MIN FILE U-AF-085(1), 1969

N 700148 EXPL PERMIT 129, DOLPHIN EXPLS L, TP118+119 R5-7W4M, 74M/6+7, ALTA, GEOL+GROUND SCINTILLOMETER SVY REPT+3MAPS, BY J A GREIG+A RICH, ALBERTA RES COUN EC MIN FILE U-AF-085(2), 1969

9 TP119 R06W4M

N 700147 EXPL PERMIT 129, DOLPHIN EXPLS L, TP118+119 R5-7W4M, 74M/6+7, ALTA, ECONOMIC POTENTIAL+PROPOSED EXPLORATION REPT+1MAP, BY A RICH+J A GREIG, ALBERTA RES COUN EC MIN FILE U-AF-085(1), 1969

N 700148 EXPL PERMIT 129, DOLPHIN EXPLS L, TP118+119 R5-7W4M, 74M/6+7, ALTA, GEOL+GROUND SCINTILLOMETER SVY REPT+3MAPS, BY J A GREIG+A RICH, ALBERTA RES COUN EC MIN FILE U-AF-085(2), 1969

9 TP119 R07W4M

N 700147 EXPL PERMIT 129, DOLPHIN EXPLS L, TP118+119 R5-7W4M, 74M/6+7, ALTA, ECONOMIC POTENTIAL+PROPOSED EXPLORATION REPT+1MAP, BY A RICH+J A GREIG, ALBERTA RES COUN EC MIN FILE U-AF-085(1), 1969

N 700148 EXPL PERMIT 129, DOLPHIN EXPLS L, TP118+119 R5-7W4M, 74M/6+7, ALTA, GEOL+GROUND SCINTILLOMETER SVY REPT+3MAPS, BY J A GREIG+A RICH, ALBERTA RES COUN EC MIN FILE U-AF-085(2), 1969

N 700151 EXPL PERMIT 131, DOLPHIN EXPLS L, TP117-119 R7+8W4M, 74M/3+6, ALTA, ECONOMIC POTENTIAL+PROPOSED EXPLORATION REPT+1MAP, BY A RICH+J A GREIG, ALBERTA RES COUN EC MIN FILE U-AF-087(1), 1969

N 700152 EXPL PERMIT 131, DOLPHIN EXPLS L, TP117-119 R7+8W4M, 74M/3+6, ALTA, GEOL+GROUND SCINTILLOMETER SVY REPT+3MAPS, BY J A GREIG+A RICH, ALBERTA RES COUN EC MIN FILE U-AF-087(2), 1969

N 700181 EXPL PERMIT 144, R E ALEXANDER, TP119 R7W4M, 74M/6, ALTA, GROUND MAGNETOMETER SVY REPT+1MAP, BY G V LLOYD, ALBERTA RES COUN EC MIN FILE U-AF-098(1), 1970

N 700182 EXPL PERMIT 144, R E ALEXANDER, TP119 R7W4M, 74M/6, ALTA, STREAM SEDIMENT GEOCHEMISTRY REPT+1MAP, BY G V LLOYD+D J TURNER, ALBERTA RES COUN EC MIN FILE U-AF-098(2), 1970

9 TP119 R08W4M

N 700110 EXPL PERMIT 108, NORTH CANADIAN OILS L, TP118+119 R8+9W4M, 74M/3+6, ALTA, GEOL+AIR GAMMA-RAY SPECTROMETER SVY REPT+2MAPS, BY J T COOK, ALBERTA RES COUN EC MIN FILE U-AF-066(1), 1969

N 700111 EXPL PERMIT 108, NORTH CANADIAN OILS L, TP118+119 R8+9W4M, 74M/3+6, ALTA, GROUND SCINTILLOMETER SVY+SURFACE+DRILL HOLE SAMPLING REPT+1MAP, BY J D HALE, ALBERTA RES COUN EC MIN FILE U-AF-066(2) 1970

N 700151 EXPL PERMIT 131, DOLPHIN EXPLS L, TP117-119 R7+8W4M, 74M/3+6, ALTA, ECONOMIC POTENTIAL+PROPOSED EXPLORATION REPT+1MAP, BY A RICH+J A GREIG, ALBERTA RES COUN EC MIN FILE U-AF-087(1), 1969

- 9 TP119 R08W4M (CONT)
N 700152 EXPL PERMIT 131, DOLPHIN EXPLS L, TP117-119 R7+8W4M, 74M/3+6, ALTA, GEOL+GROUND SCINTILLOMETER SVY REPT+3MAPS, BY J A GREIG+A RICH, ALBERTA RES COUN EC MIN FILE U-AF-087(2), 1969
- 9 TP119 R09W4M
N 700110 EXPL PERMIT 108, NORTH CANADIAN OILS L, TP118+119 R8+9W4M, 74M/3+6, ALTA, GEOL+AIR GAMMA-RAY SPECTROMETER SVY REPT+2MAPS, BY J T COOK, ALBERTA RES COUN EC MIN FILE U-AF-066(1), 1969
N 700111 EXPL PERMIT 108, NORTH CANADIAN OILS L, TP118+119 R8+9W4M, 74M/3+6, ALTA, GROUND SCINTILLOMETER SVY+SURFACE+DRILL HOLE SAMPLING REPT+1MAP, BY J D HALE, ALBERTA RES COUN EC MIN FILE U-AF-066(1), 1970
- 9 TP120 R01W4M
N 700042 EXPL PERMIT 52, VISION DEV L, TP119+120 R1-3W4M, 74M/8, ALTA, GEOL REPT+4MAPS, BY J A DOCKERY, ALBERTA RES COUN EC MIN FILE U-AF-024(1), 1968
N 700045 EXPL PERMIT 56, J W WOROBEC, TP120 R1+2W4M, 74M/8, ALTA, PRELIM GEOL REPT, BY R O MCKENZIE, ALBERTA RES COUN EC MIN FILE U-AF-027(1), 1969
- 9 TP120 R02W4M
N 700039 EXPL PERMIT 49, E R GAYFER, TP120+121 R2+3W4M, 74M/8+9, ALTA, RADIOMETRIC SVY REPT+1 MAP, BY E R SMITH, ALBERTA RES COUN EC MIN FILE U-AF-022(1), 1968
N 700040 EXPL PERMIT 49, E R GAYFER, TP120+121 R2+3W4M, 74M/8+9, ALTA, EXPLORATION SUMMARY REPT, BY E R GAYFER, ALBERTA RES COUN EC MIN FILE U-AF-022(2), 1968
N 700042 EXPL PERMIT 52, VISION DEV L, TP119+120 R1-3W4M, 74M/8, ALTA, GEOL REPT+4MAPS, BY J A DOCKERY, ALBERTA RES COUN EC MIN FILE U-AF-024(1), 1968
N 700045 EXPL PERMIT 56, J W WOROBEC, TP120 R1+2W4M, 74M/8, ALTA, PRELIM GEOL REPT, BY R O MCKENZIE, ALBERTA RES COUN EC MIN FILE U-AF-027(1), 1969
- 9 TP120 R03W4M
N 700027 EXPL PERMIT 41, VISION DEV L, TP119+120 R3+4W4M, 74M/7+8, ALTA, GEOL+SCINTILLOMETER SVY REPT, BY C D WOODHEAD+C B DIBBLEE, ALBERTA RES COUN EC MIN FILE U-AF-015(1), 1968
N 700028 EXPL PERMIT 41, VISION DEV L, TP119+120 R3+4W4M, 74M/7+8, ALTA, GEOL REPT+4MAPS, BY J A DOCKERY, ALBERTA RES COUN EC MIN FILE U-AF-015(2), 1968
N 700029 EXPL PERMIT 42, VISION DEV L, TP120-122 R3+4W4M, 74M/7+8+9+10, ALTA, GEOL+SCINTILLOMETER SVY REPT, BY C D WOODHEAD+C B DIBBLEE, ALBERTA RES COUN EC MIN FILE U-AF-016(1), 1968
N 700030 EXPL PERMIT 42, VISION DEV L, TP120-122 R3+4W4M, 74M/7+8+9+10, ALTA, GEOL REPT+4MAPS, BY J A DOCKERY, ALBERTA RES COUN EC MIN FILE U-AF-016(2), 1968
N 700039 EXPL PERMIT 49, E R GAYFER, TP120+121 R2+3W4M, 74M/8+9, ALTA, RADIOMETRIC SVY REPT+1 MAP, BY E R SMITH, ALBERTA RES COUN EC MIN FILE U-AF-022(1), 1968
N 700040 EXPL PERMIT 49, E R GAYFER, TP120+121 R2+3W4M, 74M/8+9, ALTA, EXPLORATION SUMMARY REPT, BY E R GAYFER, ALBERTA RES COUN EC MIN FILE U-AF-022(2), 1968

9 TP120 R03W4M (CONT)

N 700042 EXPL PERMIT 52, VISION DEV L, TP119+120 R1-3W4M, 74M/8, ALTA, GEOL REPT+4MAPS, BY J A DOCKERY, ALBERTA RES COUN EC MIN FILE U-AF-024(1), 1968

9 TP120 R04W4M

N 700027 EXPL PERMIT 41, VISION DEV L, TP119+120 R3+4W4M, 74M/7+8, ALTA, GEOL+SCINTILLOMETER SVY REPT, BY C D WOODHEAD+C B DI8BLEE, ALBERTA RES COUN EC MIN FILE U-AF-015(1), 1968

N 700028 EXPL PERMIT 41, VISION DEV L, TP119+120 R3+4W4M, 74M/7+8, ALTA, GEOL REPT+4MAPS, BY J A DOCKERY, ALBERTA RES COUN EC MIN FILE U-AF-015(2), 1968

N 700029 EXPL PERMIT 42, VISION DEV L, TP120-122 R3+4W4M, 74M/7+8+9+10, ALTA, GEOL+SCINTILLOMETER SVY REPT, BY C D WOODHEAD+C B DI8BLEE, ALBERTA RES COUN EC MIN FILE U-AF-016(1), 1968

N 700030 EXPL PERMIT 42, VISION DEV L, TP120-122 R3+4W4M, 74M/7+8+9+10, ALTA, GEOL REPT+4MAPS, BY J A DOCKERY, ALBERTA RES COUN EC MIN FILE U-AF-016(2), 1968

N 700037 EXPL PERMIT 47, VISION DEV L, TP120 R4+5W4M, 74M/7, ALTA, GEOL REPT+4MAPS, BY J A DOCKERY, ALBERTA RES COUN EC MIN FILE U-AF-020(1), 1968

9 TP120 R05W4M

N 700037 EXPL PERMIT 47, VISION DEV L, TP120 R4+5W4M, 74M/7, ALTA, GEOL REPT+4MAPS, BY J A DOCKERY, ALBERTA RES COUN EC MIN FILE U-AF-020(1), 1968

N 700122 EXPL PERMIT 113, PACCA HOLDINGS L, TP120 R5+6W4M, 74M/6+7, ALTA, GEOL+GROUND SCINTILLOMETER SVY REPT+7MAPS, BY K W GEIGER, ALBERTA RES COUN EC MIN FILE U-AF-071(1), 1969

N 700123 EXPL PERMIT 113, PACCA HOLDINGS L, TP120 R5+6W4M, 74M/6+7, ALTA, GEOL+GROUND SCINTILLOMETER SVY REPT, BY C J ANDERSON, ALBERTA RES COUN EC MIN FILE U-AF-071(2), 1970

N 700175 EXPL PERMIT 138, PACCA HOLDINGS L, TP120 R5W4M, 74M/7, ALTA, GEOL+GROUND SCINTILLOMETER SVY REPT +7MAPS, BY K W GEIGER, ALBERTA RES COUN EC MIN FILE U-AF-094(1), 1969

N 700176 EXPL PERMIT 138, PACCA HOLDINGS L, TP120 R5W4M, 74M/7, ALTA, GEOL+GROUND SCINTILLOMETER SVY REPT, BY C J ANDERSON, ALBERTA RES COUN EC MIN FILE U-AF-094(2), 1970

9 TP120 R06W4M

N 700122 EXPL PERMIT 113, PACCA HOLDINGS L, TP120 R5+6W4M, 74M/6+7, ALTA, GEOL+GROUND SCINTILLOMETER SVY REPT+7MAPS, BY K W GEIGER, ALBERTA RES COUN EC MIN FILE U-AF-071(1), 1969

N 700123 EXPL PERMIT 113, PACCA HOLDINGS L, TP120 R5+6W4M, 74M/6+7, ALTA, GEOL+GROUND SCINTILLOMETER SVY REPT, BY C J ANDERSON, ALBERTA RES COUN EC MIN FILE U-AF-071(2), 1970

9 TP120 R08W4M

N 700184 EXPL PERMIT 146, FIESTA OIL+GAS L, TP120+121 R8W4M, 74M/6, ALTA, GROUND MAGNETOMETER SVY REPT+ 1MAP, BY G V LLOYD, ALBERTA RES COUN EC MIN FILE U-AF-100(1), 1970

N 700185 EXPL PERMIT 146, FIESTA OIL+GAS L, TP120+121 R8W4M, 74M/6, ALTA, EXPLORATION SUMMARY REPT, BY D J TURNER, ALBERTA RES COUN EC MIN FILE U-AF-100(2), 1970

- 9 TP121 R02W4M
N 700039 EXPL PERMIT 49, E R GAYFER, TP120+121 R2+3W4M, 74M/8+9, ALTA, RADIOMETRIC SVY REPT+1 MAP, BY E R SMITH, ALBERTA RES COUN EC MIN FILE U-AF-022(1), 1968
N 700040 EXPL PERMIT 49, E R GAYFER, TP120+121 R2+3W4M, 74M/8+9, ALTA, EXPLORATION SUMMARY REPT, BY E R GAYFER, ALBERTA RES COUN EC MIN FILE U-AF-022(2), 1968
- 9 TP121 R03W4M
N 700029 EXPL PERMIT 42, VISION DEV L, TP120-122 R3+4W4M, 74M/7+8+9+10, ALTA, GEOL+SCINTILLOMETER SVY REPT, BY C D WOODHEAD+C B DIBBLEE, ALBERTA RES COUN EC MIN FILE U-AF-016(1), 1968
N 700030 EXPL PERMIT 42, VISION DEV L, TP120-122 R3+4W4M, 74M/7+8+9+10, ALTA, GEOL REPT+4MAPS, BY J A DOCKERY, ALBERTA RES COUN EC MIN FILE U-AF-016(2), 1968
N 700039 EXPL PERMIT 49, E R GAYFER, TP120+121 R2+3W4M, 74M/8+9, ALTA, RADIOMETRIC SVY REPT+1 MAP, BY E R SMITH, ALBERTA RES COUN EC MIN FILE U-AF-022(1), 1968
N 700040 EXPL PERMIT 49, E R GAYFER, TP120+121 R2+3W4M, 74M/8+9, ALTA, EXPLORATION SUMMARY REPT, BY E R GAYFER, ALBERTA RES COUN EC MIN FILE U-AF-022(2), 1968
N 700124 EXPL PERMIT 114, A WOOD, TP121+122 R03W4M, 74M/9, ALTA, PRELIM GEOL+SCINTILLOMETER SVY REPT+1MAP, BY A WOOD, ALBERTA RES COUN EC MIN FILE U-AF-072(1), 1969
- 9 TP121 R04W4M
N 700029 EXPL PERMIT 42, VISION DEV L, TP120-122 R3+4W4M, 74M/7+8+9+10, ALTA, GEOL+SCINTILLOMETER SVY REPT, BY C D WOODHEAD+C B DIBBLEE, ALBERTA RES COUN EC MIN FILE U-AF-016(1), 1968
N 700030 EXPL PERMIT 42, VISION DEV L, TP120-122 R3+4W4M, 74M/7+8+9+10, ALTA, GEOL REPT+4MAPS, BY J A DOCKERY, ALBERTA RES COUN EC MIN FILE U-AF-016(2), 1968
- 9 TP121 R05W4M
N 700183 EXPL PERMIT 145, VISION DEV L, TP121+122 R5+6W4M, 74M/10, ALTA, RECONNAISSANCE SAMPLING+ RADIOMETRIC SVY REPT, BY K A C MACNAIR, ALBERTA RES COUN EC MIN FILE U-AF-099(1), 1970
- 9 TP121 R06W4M
N 700183 EXPL PERMIT 145, VISION DEV L, TP121+122 R5+6W4M, 74M/10, ALTA, RECONNAISSANCE SAMPLING+ RADIOMETRIC SVY REPT, BY K A C MACNAIR, ALBERTA RES COUN EC MIN FILE U-AF-099(1), 1970
- 9 TP121 R08W4M
N 700184 EXPL PERMIT 146, FIESTA OIL+GAS L, TP120+121 R8W4M, 74M/6, ALTA, GROUND MAGNETOMETER SVY REPT+1MAP, BY G V LLOYD, ALBERTA RES COUN EC MIN FILE U-AF-100(1), 1970
N 700185 EXPL PERMIT 146, FIESTA OIL+GAS L, TP120+121 R8W4M, 74M/6, ALTA, EXPLORATION SUMMARY REPT, BY D J TURNER, ALBERTA RES COUN EC MIN FILE U-AF-100(2), 1970
- 9 TP122 R02W4M
N 700180 EXPL PERMIT 143, VALDUN DEVS L, TP122+123 R1+2W4M, 74M/9, ALTA, GEOL+GROUND SCINTILLOMETER SVY REPT+3MAPS, BY H H WILLIAMS, ALBERTA RES COUN EC MIN FILE U-AF-097(1), 1970

9 TP122 R03W4M

- N 700026 EXPL PERMIT 40, ALEXANDRA PETROLEUMS L, TP122+123 R3W4M, 74M/9, ALTA, RECONNAISSANCE GROUND SCINTILLOMETER SVY REPT+1MAP, BY OSCO ENGINEERING L, ALBERTA RES COUN EC MIN FILE U-AF-014(1), 1968
- N 700029 EXPL PERMIT 42, VISION DEV L, TP120-122 R3+4W4M, 74M/7+8+9+10, ALTA, GEOL+SCINTILLOMETER SVY REPT, BY C D WOODHEAD+C B DIBBLEE, ALBERTA RES COUN EC MIN FILE U-AF-016(1), 1968
- N 700030 EXPL PERMIT 42, VISION DEV L, TP120-122 R3+4W4M, 74M/7+8+9+10, ALTA, GEOL REPT+4MAPS, BY J A DOCKERY, ALBERTA RES COUN EC MIN FILE U-AF-016(2), 1968
- N 700031 EXPL PERMIT 43, MCMAHON OILS L, TP122+123 R3+4W4M, 74M/9+10, ALTA, GEOL REPT+4MAPS, ALBERTA RES COUN EC MIN FILE U-AF-017(1), 1968
- N 700032 EXPL PERMIT 43, MCMAHON OILS L, TP122+123 R3+4W4M, 74M/9+10, ALTA, AIR RADIOMETRIC+GROUND SCINTILLOMETER SVY REPT, BY J D MASON, ALBERTA RES COUN EC MIN FILE U-AF-017(2), 1969
- 700124 EXPL PERMIT 114, A WOOD, TP121+122 R03W4M, 74M/9, ALTA, PRELIM GEOL+SCINTILLOMETER SVY REPT+1MAP BY A WOOD, ALBERTA RES COUN EC MIN FILE U-AF-072(1), 1969

9 TP122 R04W4M

- N 700029 EXPL PERMIT 42, VISION DEV L, TP120-122 R3+4W4M, 74M/7+8+9+10, ALTA, GEOL+SCINTILLOMETER SVY REPT, BY C D WOODHEAD+C B DIBBLEE, ALBERTA RES COUN EC MIN FILE U-AF-016(1), 1968
- N 700030 EXPL PERMIT 42, VISION DEV L, TP120-122 R3+4W4M, 74M/7+8+9+10, ALTA, GEOL REPT+4MAPS, BY J A DOCKERY, ALBERTA RES COUN EC MIN FILE U-AF-016(2), 1968
- N 700031 EXPL PERMIT 43, MCMAHON OILS L, TP122+123 R3+4W4M, 74M/9+10, ALTA, GEOL REPT+4MAPS, ALBERTA RES COUN EC MIN FILE U-AF-017(1), 1968
- N 700032 EXPL PERMIT 43, MCMAHON OILS L, TP122+123 R3+4W4M, 74M/9+10, ALTA, AIR RADIOMETRIC+GROUND SCINTILLOMETER SVY REPT, BY J D MASON, ALBERTA RES COUN EC MIN FILE U-AF-017(2), 1969

9 TP122 R05W4M

- N 700183 EXPL PERMIT 145, VISION DEV L, TP121+122 R5+6W4M, 74M/10, ALTA, RECONNAISSANCE SAMPLING+ RADIOMETRIC SVY REPT, BY K A C MACNAIR, ALBERTA RES COUN EC MIN FILE U-AF-099(1), 1970

9 TP122 R06W4M

- N 700125 EXPL PERMIT 115, K W GEIGER, TP122+123 R6-8W4M, 74M/11, ALTA, GEOL+GROUND SCINTILLOMETER SVY REPT+4MAPS, BY K W GEIGER, ALBERTA RES COUN EC MIN FILE U-AF-073(1), 1969
- N 700183 EXPL PERMIT 145, VISION DEV L, TP121+122 R5+6W4M, 74M/10, ALTA, RECONNAISSANCE SAMPLING+ RADIOMETRIC SVY REPT, BY K A C MACNAIR, ALBERTA RES COUN EC MIN FILE U-AF-099(1), 1970

9 TP122 R07W4M

- N 700023 EXPL PERMIT 34, CHIEFTAIN DEV C L, TP122-124 R7+8W4M, 74M/11+14, ALTA, GEOL REPT BY S A MILNER, ALBERTA RES COUN EC MIN FILE U-AF-011(1), 1967
- N 700125 EXPL PERMIT 115, K W GEIGER, TP122+123 R6-8W4M, 74M/11, ALTA, GEOL+GROUND SCINTILLOMETER SVY REPT+4MAPS, BY K W GEIGER, ALBERTA RES COUN EC MIN FILE U-AF-073(1), 1969

9 TP122 R08W4M

- N 700023 EXPL PERMIT 34, CHIEFTAIN DEV C L, TP122-124 R7+8W4M, 74M/11+14, ALTA, GEOL REPT BY S A MILNER, ALBERTA RES COUN EC MIN FILE U-AF-011(1), 1967
- N 700038 EXPL PERMIT 48, VISION DEV L, TP122+123 R8+9W4M, 74M/11, ALTA, GEOL REPT+4MAPS, BY J A DOCKERY, ALBERTA RES COUN EC MIN FILE U-AF-021(1), 1968
- N 700125 EXPL PERMIT 115, K W GEIGER, TP122+123 R6-8W4M, 74M/11, ALTA, GEOL+GROUND SCINTILLOMETER SVY REPT+4MAPS, BY K W GEIGER, ALBERTA RES COUN EC MIN FILE U-AF-073(1), 1969
- N 700177 EXPL PERMIT 139, SLEK INVESTMENTS L, TP122+123 R8+9W4M, 74M/11, ALTA, PRELIM GEOL+ECONOMIC POTENTIAL REPT+3MAPS, BY A RICH+J A GREIG, ALBERTA RES COUN EC MIN FILE U-AF-095(1), 1969
- N 700178 EXPL PERMIT 139, SLEK INVESTMENTS L, TP122+123 R8+9W4M, 74M/11, ALTA, AIR GAMMA-RAY SPECTROMETER SVY REPT+2MAPS, BY J A GREIG, ALBERTA RES COUN EC MIN FILE U-AF-095(2), 1970

9 TP122 R09W4M

- N 700038 EXPL PERMIT 48, VISION DEV L, TP122+123 R8+9W4M, 74M/11, ALTA, GEOL REPT+4MAPS, BY J A DOCKERY, ALBERTA RES COUN EC MIN FILE U-AF-021(1), 1968
- N 700177 EXPL PERMIT 139, SLEK INVESTMENTS L, TP122+123 R8+9W4M, 74M/11, ALTA, PRELIM GEOL+ECONOMIC POTENTIAL REPT+3MAPS, BY A RICH+J A GREIG, ALBERTA RES COUN EC MIN FILE U-AF-095(1), 1969
- N 700178 EXPL PERMIT 139, SLEK INVESTMENTS L, TP122+123 R8+9W4M, 74M/11, ALTA, AIR GAMMA-RAY SPECTROMETER SVY REPT+2MAPS, BY J A GREIG, ALBERTA RES COUN EC MIN FILE U-AF-095(2), 1970

9 TP123 R01W4M

- N 700009 EXPL PERMIT 24, HUDSON'S BAY OIL+GAS C L, TP123-126 R1W4M, 74M/9+16, ALTA, AIRBORNE GEOPHYSICAL SVY REPT+24MAPS, BY R B STAMP, ALBERTA RES COUN EC MIN FILE U-AF-003(1), 1969
- N 700010 EXPL PERMIT 24, HUDSON'S BAY OIL+GAS C L, TP123-126 R1W4M, 74M/9+16, ALTA, GEOL+GEOPHYSICAL SVY REPT+14MAPS, BY E C BURGAN, D W POLLACK, D C MITCHELL, ALBERTA RES COUN EC MIN FILE U-AF-003(2), 1971
- N 700180 EXPL PERMIT 143, VALDUN DEVS L, TP122+123 R1+2W4M, 74M/9, ALTA, GEOL+GROUND SCINTILLOMETER SVY REPT+3MAPS, BY H H WILLIAMS, ALBERTA RES COUN EC MIN FILE U-AF-097(1), 1970

9 TP123 R02W4M

- N 700017 EXPL PERMIT 31, LEDO MS L, TP123+124 R2+3W4M, 74M/NE, ALTA, PRELIM GEOL REPT+1MAP, BY O BAYKAL, ALBERTA RES COUN EC MIN FILE U-AF-008(1), 1969
- N 700018 EXPL PERMIT 31, RADEX MNRLS L, TP123+124 R2+3W4M, 74M/NE, ALTA, WATER GEOCHEMICAL SVY REPT+1MAP, BY F D FORGERON, ALBERTA RES COUN EC MIN FILE U-AF-008(2), 1969
- N 700019 EXPL PERMIT 31, RADEX MNRLS L, TP123+124 R2+3W4M, 74M/NE, ALTA, AIR RADIOMETRIC SVY REPT+1MAP, BY E LIPSETT, ALBERTA RES COUN EC MIN FILE U-AF-008(3), 1969
- N 700020 EXPL PERMIT 31, RADEX MNRLS L, TP123+124 R2+3W4M, 74M/NE, ALTA, GEOL+GROUND RADIOMETRIC SVY REPT+4MAPS, BY R A OLSON, ALBERTA RES COUN EC MIN FILE U-AF-008(4)
- N 700180 EXPL PERMIT 143, VALDUN DEVS L, TP122+123 R1+2W4M, 74M/9, ALTA, GEOL+GROUND SCINTILLOMETER SVY

9 TP123 R02W4M (CONT)

REPT+3MAPS, BY H H WILLIAMS, ALBERTA RES COUN EC MIN FILE U-AF-097(1), 1970

9 TP123 R03W4M

- N 700017 EXPL PERMIT 31, LEDO MS L, TP123+124 R2+3W4M, 74M/NE, ALTA, PRELIM GEOL REPT+1MAP, BY O BAYKAL, ALBERTA RES COUN EC MIN FILE U-AF-008(1), 1969
- N 700018 EXPL PERMIT 31, RADEX MNRLS L, TP123+124 R2+3W4M, 74M/NE, ALTA, WATER GEOCHEMICAL SVY REPT+1MAP, BY F D FORGERON, ALBERTA RES COUN EC MIN FILE U-AF-008(2), 1969
- N 700019 EXPL PERMIT 31, RADEX MNRLS L, TP123+124 R2+3W4M, 74M/NE, ALTA, AIR RADIOMETRIC SVY REPT+1MAP, BY E LIPSETT, ALBERTA RES COUN EC MIN FILE U-AF-008(3), 1969
- N 700020 EXPL PERMIT 31, RADEX MNRLS L, TP123+124 R2+3W4M, 74M/NE, ALTA, GEOL+GROUND RADIOMETRIC SVY REPT+4MAPS, BY R A OLSON, ALBERTA RES COUN EC MIN FILE U-AF-008(4)
- N 700026 EXPL PERMIT 40, ALEXANDRA PETROLEUMS L, TP122+123 R3W4M, 74M/9, ALTA, RECONNAISSANCE GROUND SCINTILLOMETER SVY REPT+1MAP, BY OSCO ENGINEERING L, ALBERTA RES COUN EC MIN FILE U-AF-014(1), 1968
- N 700031 EXPL PERMIT 43, MCMAHON OILS L, TP122+123 R3+4W4M, 74M/9+10, ALTA, GEOL REPT+4MAPS, ALBERTA RES COUN EC MIN FILE U-AF-017(1), 1968
- N 700032 EXPL PERMIT 43, MCMAHON OILS L, TP122+123 R3+4W4M, 74M/9+10, ALTA, AIR RADIOMETRIC+GROUND SCINTILLOMETER SVY REPT, BY J D MASON, ALBERTA RES COUN EC MIN FILE U-AF-017(2), 1969

9 TP123 R04W4M

- N 700031 EXPL PERMIT 43, MCMAHON OILS L, TP122+123 R3+4W4M, 74M/9+10, ALTA, GEOL REPT+4MAPS, ALBERTA RES COUN EC MIN FILE U-AF-017(1), 1968
- N 700032 EXPL PERMIT 43, MCMAHON OILS L, TP122+123 R3+4W4M, 74M/9+10, ALTA, AIR RADIOMETRIC+GROUND SCINTILLOMETER SVY REPT, BY J D MASON, ALBERTA RES COUN EC MIN FILE U-AF-017(2), 1969
- N 700061 EXPL PERMIT 78, CITIZENS PIPELINE L, TP123-125 R4W4M, 74M/10+15, ALTA, GEOL+AIR SCINTILLOMETER SVY REPT, BY J R GLASS, ALBERTA RES COUN EC MIN FILE U-AF-037(1), 1969
- N 700062 EXPL PERMIT 78, CITIZENS PIPELINE L, TP123-125 R4W4M, 74M/10+15, ALTA, AIRBORNE GAMMA-RAY SPECTROMETER SVY REPT+1MAP, BY J T COOK, ALBERTA RES COUN EC MIN FILE U-AF-037(2), 1969

9 TP123 R06W4M

- N 700114 EXPL PERMIT 111, ANTHONY RICH, TP123+124 R6+7W4M, 74M/11+14, ALTA, AIRBORNE MAGNETOMETER+GAMMA-RAY SPECTROMETER SVY REPT+1MAP, BY GEO-X SVYS L, ALBERTA RES COUN EC MIN FILE U-AF-069(1), 1969
- N 700115 EXPL PERMIT 111, ANTHONY RICH, TP123+124 R6+7W4M, 74M/11+14, ALTA, GEOL REPT+2MAPS, BY H H WILLIAMS, ALBERTA RES COUN EC MIN FILE U-AF-069(2), 1970
- N 700116 EXPL PERMIT 111, ANTHONY RICH, TP123+124 R6+7W4M, 74M/11+14, ALTA, GEOL+GROUND SCINTILLOMETER SVY REPT+4MAPS, BY F K BARCOCK+G S HARTLEY, ALBERTA RES COUN EC MIN FILE U-AF-069(3), 1971
- N 700117 EXPL PERMIT 111, ANTHONY RICH, TP123+124 R6+7W4M, 74M/11+14, ALTA, GEOL+ECONOMIC APPRAISAL REPT+

9 TP123 R06W4M (CONT)

4MAPS, BY R D MORTON, ALBERTA RES COUN EC MIN FILE U-AF-069(4), 1970

N 700125 EXPL PERMIT 115, K W GEIGER, TP122+123 R6-8W4M, 74M/11, ALTA, GEOL+GROUND SCINTILLOMETER SVY REPT+4MAPS, BY K W GEIGER, ALBERTA RES COUN EC MIN FILE U-AF-073(1), 1969

9 TP123 R07W4M

N 700023 EXPL PERMIT 34, CHIEFTAIN DEV C L, TP122-124 R7+8W4M, 74M/11+14, ALTA, GEOL REPT BY S A MILNER, ALBERTA RES COUN EC MIN FILE U-AF-011(1), 1967

N 700114 EXPL PERMIT 111, ANTHONY RICH, TP123+124 R6+7W4M, 74M/11+14, ALTA, AIRBORNE MAGNETOMETER+ GAMMA-RAY SPECTROMETER SVY REPT+1MAP, BY GEO-X SVYS L, ALBERTA RES COUN EC MIN FILE U-AF-069(1), 1969

N 700115 EXPL PERMIT 111, ANTHONY RICH, TP123+124 R6+7W4M, 74M/11+14, ALTA, GEOL REPT+2MAPS, BY H H WILLIAMS, ALBERTA RES COUN EC MIN FILE U-AF-069(2), 1970

N 700116 EXPL PERMIT 111, ANTHONY RICH, TP123+124 R6+7W4M, 74M/11+14, ALTA, GEOL+GROUND SCINTILLOMETER SVY REPT+4MAPS, BY E K BARCOCK+G S HARTLEY, ALBERTA RES COUN EC MIN FILE U-AF-069(3), 1971

N 700117 EXPL PERMIT 111, ANTHONY RICH, TP123+124 R6+7W4M, 74M/11+14, ALTA, GEOL+ECONOMIC APPRAISAL REPT 4MAPS, BY R D MORTON, ALBERTA RES COUN EC MIN FILE U-AF-069(4), 1970

N 700118 EXPL PERMIT 112, ANTHONY RICH, TP123+124 R7+8W4M, 74M/11+14, ALTA, AIRBORNE MAGNETOMETER+ GAMMA-RAY SPECTROMETER SVY REPT+1MAP, BY GEO-X SVYS L, ALBERTA RES COUN EC MIN FILE U-AF-070(1), 1969

N 700119 EXPL PERMIT 112, ANTHONY RICH, TP123+124 R7+8W4M, 74M/11+14, ALTA, GEOL+GROUND SCINTILLOMETER SVY REPT+3MAPS, BY H H WILLIAMS, ALBERTA RES COUN EC MIN FILE U-AF-070(2), 1970

N 700120 EXPL PERMIT 112, ANTHONY RICH, TP123+124 R7+8W4M, 74M/11+14, ALTA, GEOL+GROUND SCINTILLOMETER SVY REPT+4MAPS, BY E K BARCOCK+G S HARTLEY, ALBERTA RES COUN EC MIN FILE U-AF-070(3), 1971

N 700121 EXPL PERMIT 112, ANTHONY RICH, TP123+124 R7+8W4M, 74M/11+14, ALTA, GEOL+ECONOMIC APPRAISAL REPT 4MAPS, BY R D MORTON, ALBERTA RES COUN EC MIN FILE U-AF-069(4), 1970

N 700125 EXPL PERMIT 115, K W GEIGER, TP122+123 R6-8W4M, 74M/11, ALTA, GEOL+GROUND SCINTILLOMETER SVY REPT+4MAPS, BY K W GEIGER, ALBERTA RES COUN EC MIN FILE U-AF-073(1), 1969

9 TP123 R08W4M

N 700023 EXPL PERMIT 34, CHIEFTAIN DEV C L, TP122-124 R7+8W4M, 74M/11+14, ALTA, GEOL REPT BY S A MILNER, ALBERTA RES COUN EC MIN FILE U-AF-011(1), 1967

N 700038 EXPL PERMIT 48, VISION DEV L, TP122+123 R8+9W4M, 74M/11, ALTA, GEOL REPT+4MAPS, BY J A DOCKERY, ALBERTA RES COUN EC MIN FILE U-AF-021(1), 1968

N 700118 EXPL PERMIT 112, ANTHONY RICH, TP123+124 R7+8W4M, 74M/11+14, ALTA, AIRBORNE MAGNETOMETER+ GAMMA-RAY SPECTROMETER SVY REPT+1MAP, BY GEO-X SVYS L, ALBERTA RES COUN EC MIN FILE U-AF-070(1), 1969

N 700119 EXPL PERMIT 112, ANTHONY RICH, TP123+124 R7+8W4M, 74M/11+14, ALTA, GEOL+GROUND SCINTILLOMETER

9 TP123 R08W4M (CONT)

- SVY REPT+3MAPS, BY H H WILLIAMS, ALBERTA RES COUN EC MIN FILE U-AF-070(2), 1970
- N 700120 EXPL PERMIT 112, ANTHONY RICH, TP123+124 R7+8W4M, 74M/11+14, ALTA, GEOL+GROUND SCINTILLOMETER SVY REPT+4MAPS, BY E K BABCOCK+G S HARTLEY, ALBERTA RES COUN EC MIN FILE U-AF-070(3), 1971
- N 700121 EXPL PERMIT 112, ANTHONY RICH, TP123+124 R7+8W4M, 74M/11+14, ALTA, GEOL+ECONOMIC APPRAISAL REPT+4MAPS, BY R D MORTON, ALBERTA RES COUN EC MIN FILE U-AF-069(4), 1970
- N 700125 EXPL PERMIT 115, K W GEIGER, TP122+123 R6-8W4M, 74M/11, ALTA, GEOL+GROUND SCINTILLOMETER SVY REPT+4MAPS, BY K W GEIGER, ALBERTA RES COUN EC MIN FILE U-AF-073(1), 1969
- N 700177 EXPL PERMIT 139, SLEK INVESTMENTS L, TP122+123 R8+9W4M, 74M/11, ALTA, PRELIM GEOL+ECONOMIC POTENTIAL REPT+3MAPS, BY A RICH+J A GREIG, ALBERTA RES COUN EC MIN FILE U-AF-095(1), 1969
- N 700178 EXPL PERMIT 139, SLEK INVESTMENTS L, TP122+123 R8+9W4M, 74M/11, ALTA, AIR GAMMA-RAY SPECTROMETER SVY REPT+2MAPS, BY J A GREIG, ALBERTA RES COUN EC MIN FILE U-AF-095(2), 1970

9 TP123 R09W4M

- N 700038 EXPL PERMIT 48, VISION DEV L, TP122+123 R8+9W4M, 74M/11, ALTA, GEOL REPT+4MAPS, BY J A DOCKERY, ALBERTA RES COUN EC MIN FILE U-AF-021(1), 1968
- N 700177 EXPL PERMIT 139, SLEK INVESTMENTS L, TP122+123 R8+9W4M, 74M/11, ALTA, PRELIM GEOL+ECONOMIC POTENTIAL REPT+3MAPS, BY A RICH+J A GREIG, ALBERTA RES COUN EC MIN FILE U-AF-095(1), 1969
- N 700178 EXPL PERMIT 139, SLEK INVESTMENTS L, TP122+123 R8+9W4M, 74M/11, ALTA, AIR GAMMA-RAY SPECTROMETER SVY REPT+2MAPS, BY J A GREIG, ALBERTA RES COUN EC MIN FILE U-AF-095(2), 1970

9 TP124 R01W4M

- N 700001 EXPL PERMIT 6, NEW SENATOR-ROUYN L, TP124 R1+2W4M, 74M/16, ALTA, GEOL REPT+3MAPS, BY E A HART, ALBERTA RES COUN EC MIN FILE U-AF-001(1), 1967
- N 700002 EXPL PERMIT 6, NEW SENATOR-ROUYN L, TP124 R1+2W4M, 74M/16, ALTA, AIRBORNE SCINTILLOMETER SVY REPT+1MAP, BY C M TRIGG+E LIPSETT, ALBERTA RES COUN EC MIN FILE U-AF-001(2), 1968
- N 700003 EXPL PERMIT 6, NEW SENATOR-ROUYN L, TP124 R1+2W4M, 74M/16, ALTA, RADIOMETRIC SVY+RECONNAISSANCE REPT+12MAPS, BY W H THORPE, ALBERTA RES COUN EC MIN FILE U-AF-001(3), 1969
- N 700004 EXPL PERMIT 6, NEW SENATOR-ROUYN L, TP124 R1+2W4M, 74M/16, ALTA, SUMMARY GEOL REPT, BY W H THORPE, ALBERTA RES COUN EC MIN FILE U-AF-001(4), 1968
- N 700009 EXPL PERMIT 24, HUDSON'S BAY OIL+GAS C L, TP123-126 R1W4M, 74M/9+16, ALTA, AIRBORNE GEOPHYSICAL SVY REPT+24MAPS, BY R B STAMP, ALBERTA RES COUN EC MIN FILE U-AF-003(1), 1969
- N 700010 EXPL PERMIT 24, HUDSON'S BAY OIL+GAS C L, TP123-126 R1W4M, 74M/9+16, ALTA, GEOL+GEOPHYSICAL SVY REPT+14MAPS, BY E C BURGAN, D W POLLACK, D C MITCHELL, ALBERTA RES COUN EC MIN FILE U-AF-003(2), 1971
- N 700193 EXPL PERMIT 158, HUDSON'S BAY OIL+GAS C L, TP124+125 R1+2W4M, 74M/16, ALTA, GEOL+GEOPHYSICAL+GEOCHEMICAL SVY REPT+3MAPS, BY E C BURGAN, ALBERTA RES COUN EC MIN FILE U-AF-108(1), 1971

9 TP124 R02W4M

- N 700001 EXPL PERMIT 6, NEW SENATOR-ROUYN L, TP124 R1+2W4M, 74M/16, ALTA, GEOL REPT+3MAPS, BY E A HART, ALBERTA RES COUN EC MIN FILE U-AF-001(1), 1967
- N 700002 EXPL PERMIT 6, NEW SENATOR-ROUYN L, TP124 R1+2W4M, 74M/16, ALTA, AIRBORNE SCINTILLOMETER SVY REPT+1MAP, BY C M TRIGG+E LIPSETT, ALBERTA RES COUN EC MIN FILE U-AF-001(2), 1968
- N 700003 EXPL PERMIT 6, NEW SENATOR-ROUYN L, TP124 R1+2W4M, 74M/16, ALTA, RADIOMETRIC SVY+RECONNAISSANCE REPT+12MAPS, BY W H THORPE, ALBERTA RES COUN EC MIN FILE U-AF-001(3), 1969
- N 700004 EXPL PERMIT 6, NEW SENATOR-ROUYN L, TP124 R1+2W4M, 74M/16, ALTA, SUMMARY GEOL REPT, BY W H THORPE, ALBERTA RES COUN EC MIN FILE U-AF-001(4), 1968
- N 700013 EXPL PERMIT 26, HUDSON'S BAY OIL+GAS C L, TP124+125 R2+3W4M, 74M/16, ALTA, AIRBORNE GEOPHYSICAL SVY REPT+24MAPS, BY R B STEMP, ALBERTA RES COUN EC MIN FILE U-AF-005(1), 1969
- N 700014 EXPL PERMIT 26, HUDSON'S BAY OIL+GAS C L, TP124+125 R2+3W4M, 74M/16, ALTA, GEOL+GEOPHYSICAL SVY REPT+14MAPS, BY E C BURGAN, D W POLLACK, D C MITCHELL, ALBERTA RES COUN EC MIN FILE U-AF-005(2), 1971
- N 700193 EXPL PERMIT 158, HUDSON'S BAY OIL+GAS C L, TP124+125 R1+2W4M, 74M/16, ALTA, GEOL+GEOPHYSICAL+GEOCHEMICAL SVY REPT+3MAPS, BY E C BURGAN, ALBERTA RES COUN EC MIN FILE U-AF-108(1), 1971

9 TP124 R03W4M

- N 700013 EXPL PERMIT 26, HUDSON'S BAY OIL+GAS C L, TP124+125 R2+3W4M, 74M/16, ALTA, AIRBORNE GEOPHYSICAL SVY REPT+24MAPS, BY R B STEMP, ALBERTA RES COUN EC MIN FILE U-AF-005(1), 1969
- N 700014 EXPL PERMIT 26, HUDSON'S BAY OIL+GAS C L, TP124+125 R2+3W4M, 74M/16, ALTA, GEOL+GEOPHYSICAL SVY REPT+14MAPS, BY E C BURGAN, D W POLLACK, D C MITCHELL, ALBERTA RES COUN EC MIN FILE U-AF-005(2), 1971
- N 700017 EXPL PERMIT 31, LEOO MS L, TP123+124 R2+3W4M, 74M/NE, ALTA, PRELIM GEOL REPT+1MAP, BY O BAYKAL, ALBERTA RES COUN EC MIN FILE U-AF-008(1), 1969
- N 700018 EXPL PERMIT 31, RADEX MNRLS L, TP123+124 R2+3W4M, 74M/NE, ALTA, WATER GEOCHEMICAL SVY REPT+1MAP, BY F D FORGERON, ALBERTA RES COUN EC MIN FILE U-AF-008(2), 1969
- N 700019 EXPL PERMIT 31, RADEX MNRLS L, TP123+124 R2+3W4M, 74M/NE, ALTA, AIR RADIOMETRIC SVY REPT+1MAP, BY E LIPSETT, ALBERTA RES COUN EC MIN FILE U-AF-008(3), 1969
- N 700020 EXPL PERMIT 31, RADEX MNRLS L, TP123+124 R2+3W4M, 74M/NE, ALTA, GEOL+GROUND RADIOMETRIC SVY REPT+4MAPS, BY R A OLSON, ALBERTA RES COUN EC MIN FILE U-AF-008(4)

9 TP124 R04W4M

- N 700061 EXPL PERMIT 78, CITIZENS PIPELINE L, TP123-125 R4W4M, 74M/10+15, ALTA, GEOL+AIR SCINTILLOMETER SVY REPT, BY J R GLASS, ALBERTA RES COUN EC MIN FILE U-AF-037(1), 1969
- N 700062 EXPL PERMIT 78, CITIZENS PIPELINE L, TP123-125 R4W4M, 74M/10+15, ALTA, AIRBORNE GAMMA-RAY SPECTROMETER SVY REPT+1MAP, BY J T COOK, ALBERTA RES COUN EC MIN FILE U-AF-037(2), 1969

9 TP124 R06W4M

- N 700046 EXPL PERMIT 57, J W WOROBEK, TP124+125 R6+7W4M, 74M/14, ALTA, PRELIM GEOL REPT, BY R O MCKENZIE, ALBERTA RES COUN EC MIN FILE U-AF-028(1), 1969
- N 700047 EXPL PERMIT 57, CITIZENS PIPELINE L, TP124+125 R6+7W4M, 74M/14, ALTA, AIRBORNE GAMMA-RAY SPECTROMETER SVY REPT+1MAP, BY J T COOK, ALBERTA RES COUN EC MIN FILE U-AF-028(2), 1969
- N 700114 EXPL PERMIT 111, ANTHONY RICH, TP123+124 R6+7W4M, 74M/11+14, ALTA, AIRBORNE MAGNETOMETER+ GAMMA-RAY SPECTROMETER SVY REPT+1MAP, BY GEO-X SVYS L, ALBERTA RES COUN EC MIN FILE U-AF-069(1), 1969
- N 700116 EXPL PERMIT 111, ANTHONY RICH, TP123+124 R6+7W4M, 74M/11+14, ALTA, GEOL+GROUND SCINTILLOMETER SVY REPT+4MAPS, BY E K BABCOCK+G S HARTLEY, ALBERTA RES COUN EC MIN FILE U-AF-069(3), 1971
- N 700117 EXPL PERMIT 111, ANTHONY RICH, TP123+124 R6+7W4M, 74M/11+14, ALTA, GEOL+ECONOMIC APPRAISAL REPT+ 4MAPS, BY R D MORTON, ALBERTA RES COUN EC MIN FILE U-AF-069(4), 1970

9 TP124 R07W4M

- N 700023 EXPL PERMIT 34, CHIEFTAIN DEV C L, TP122-124 R7+8W4M, 74M/11+14, ALTA, GEOL REPT BY S A MILNER, ALBERTA RES COUN EC MIN FILE U-AF-011(1), 1967
- N 700041 EXPL PERMIT 50, E R GAYFER, TP124+125 R7+8W4M, 74M/14, ALTA, RADIOMETRIC SVY REPT+1 MAP, BY E R GAYFER, ALBERTA RES COUN EC MIN FILE U-AF-023(1), 1968
- N 700046 EXPL PERMIT 57, J W WOROBEK, TP124+125 R6+7W4M, 74M/14, ALTA, PRELIM GEOL REPT, BY R O MCKENZIE, ALBERTA RES COUN EC MIN FILE U-AF-028(1), 1969
- N 700047 EXPL PERMIT 57, CITIZENS PIPELINE L, TP124+125 R6+7W4M, 74M/14, ALTA, AIRBORNE GAMMA-RAY SPECTROMETER SVY REPT+1MAP, BY J T COOK, ALBERTA RES COUN EC MIN FILE U-AF-028(2), 1969
- N 700114 EXPL PERMIT 111, ANTHONY RICH, TP123+124 R6+7W4M, 74M/11+14, ALTA, AIRBORNE MAGNETOMETER+ GAMMA-RAY SPECTROMETER SVY REPT+1MAP, BY GEO-X SVYS L, ALBERTA RES COUN EC MIN FILE U-AF-069(1), 1969
- N 700115 EXPL PERMIT 111, ANTHONY RICH, TP123+124 R6+7W4M, 74M/11+14, ALTA, GEOL REPT+2MAPS, BY H H WILLIAMS, ALBERTA RES COUN EC MIN FILE U-AF-069(2), 1970
- N 700116 EXPL PERMIT 111, ANTHONY RICH, TP123+124 R6+7W4M, 74M/11+14, ALTA, GEOL+GROUND SCINTILLOMETER SVY REPT+4MAPS, BY E K BABCOCK+G S HARTLEY, ALBERTA RES COUN EC MIN FILE U-AF-069(3), 1971
- N 700117 EXPL PERMIT 111, ANTHONY RICH, TP123+124 R6+7W4M, 74M/11+14, ALTA, GEOL+ECONOMIC APPRAISAL REPT+ 4MAPS, BY R D MORTON, ALBERTA RES COUN EC MIN FILE U-AF-069(4), 1970
- N 700118 EXPL PERMIT 112, ANTHONY RICH, TP123+124 R7+8W4M, 74M/11+14, ALTA, AIRBORNE MAGNETOMETER+ GAMMA-RAY SPECTROMETER SVY REPT+1MAP, BY GEO-X SVYS L, ALBERTA RES COUN EC MIN FILE U-AF-070(1), 1969
- N 700119 EXPL PERMIT 112, ANTHONY RICH, TP123+124 R7+8W4M, 74M/11+14, ALTA, GEOL+GROUND SCINTILLOMETER SVY REPT+3MAPS, BY H H WILLIAMS, ALBERTA RES COUN EC MIN FILE U-AF-070(2), 1970
- N 700120 EXPL PERMIT 112, ANTHONY RICH, TP123+124 R7+8W4M, 74M/11+14, ALTA, GEOL+GROUND SCINTILLOMETER

- 9 TP124 R07W4M (CONT) SVY REPT+4MAPS, BY E K BABCOCK+G S HARTLEY, ALBERTA RES COUN EC MIN FILE U-AF-070(3), 1971
- N 700121 EXPL PERMIT 112, ANTHONY RICH, TP123+124 R7+8W4M, 74M/11+14, ALTA, GEOL+ECONOMIC APPRAISAL REPT+4MAPS, BY R D MORTON, ALBERTA RES COUN EC MIN FILE U-AF-069(4), 1970
- 9 TP124 R08W4M
- N 700023 EXPL PERMIT 34, CHIEFTAIN DEV C L, TP122-124 R7+8W4M, 74M/11+14, ALTA, GEOL REPT BY S A MILNER, ALBERTA RES COUN EC MIN FILE U-AF-011(1), 1967
- N 700041 EXPL PERMIT 50, E R GAYFER, TP124+125 R7+8W4M, 74M/14, ALTA, RADIOMETRIC SVY REPT+1 MAP, BY E R GAYFER, ALBERTA RES COUN EC MIN FILE U-AF-023(1), 1968
- 9 TP125 R01W4M
- N 700005 EXPL PERMIT 7, NEW SENATOR-ROUYN L, TP125 R1+2W4M, 74M/16, ALTA, GEOL REPT+3MAPS, BY E A HART, ALBERTA RES COUN EC MIN FILE U-AF-002(1), 1967
- N 700006 EXPL PERMIT 7, NEW SENATOR-ROUYN L, TP125 R1+2W4M, 74M/16, ALTA, AIRBORNE SCINTILLOMETER SVY REPT+1MAP, BY C M TRIGG+E LIPSETT, ALBERTA RES COUN EC MIN FILE U-AF-002(2), 1968
- N 700007 EXPL PERMIT 7, NEW SENATOR-ROUYN L, TP125 R1+2W4M, 74M/16, ALTA, RADIOMETRIC SVY+RECONNAISSANCE REPT+12MAPS, BY W H THORPE, ALBERTA RES COUN EC MIN FILE U-AF-002(3), 1969
- N 700008 EXPL PERMIT 7, NEW SENATOR-ROUYN L, TP125 R1+2W4M, 74M/16, ALTA, SUMMARY GEOL REPT, BY W H THORPE, ALBERTA RES COUN EC MIN FILE U-AF-002(4), 1968
- N 700009 EXPL PERMIT 24, HUDSON'S BAY OIL+GAS C L, TP123-126 R1W4M, 74M/9+16, ALTA, AIRBORNE GEOPHYSICAL SVY REPT+24MAPS, BY R B STEMP, ALBERTA RES COUN EC MIN FILE U-AF-003(1), 1969
- N 700010 EXPL PERMIT 24, HUDSON'S BAY OIL+GAS C L, TP123-126 R1W4M, 74M/9+16, ALTA, GEOL+GEOPHYSICAL SVY REPT+14MAPS, BY E C BURGAN, D W POLLACK, D C MITCHELL, ALBERTA RES COUN EC MIN FILE U-AF-003(2), 1971
- N 700193 EXPL PERMIT 158, HUDSON'S BAY OIL+GAS C L, TP124+125 R1+2W4M, 74M/16, ALTA, GEOL+GEOPHYSICAL+GEOCHEMICAL SVY REPT+3MAPS, BY E C BURGAN, ALBERTA RES COUN EC MIN FILE U-AF-108(1), 1971
- 9 TP125 R02W4M
- N 700005 EXPL PERMIT 7, NEW SENATOR-ROUYN L, TP125 R1+2W4M, 74M/16, ALTA, GEOL REPT+3MAPS, BY E A HART, ALBERTA RES COUN EC MIN FILE U-AF-002(1), 1967
- N 700006 EXPL PERMIT 7, NEW SENATOR-ROUYN L, TP125 R1+2W4M, 74M/16, ALTA, AIRBORNE SCINTILLOMETER SVY REPT+1MAP, BY C M TRIGG+E LIPSETT, ALBERTA RES COUN EC MIN FILE U-AF-002(2), 1968
- N 700007 EXPL PERMIT 7, NEW SENATOR-ROUYN L, TP125 R1+2W4M, 74M/16, ALTA, RADIOMETRIC SVY+RECONNAISSANCE REPT+12MAPS, BY W H THORPE, ALBERTA RES COUN EC MIN FILE U-AF-002(3), 1969
- N 700008 EXPL PERMIT 7, NEW SENATOR-ROUYN L, TP125 R1+2W4M, 74M/16, ALTA, SUMMARY GEOL REPT, BY W H THORPE, ALBERTA RES COUN EC MIN FILE U-AF-002(4), 1968
- N 700011 EXPL PERMIT 25, HUDSON'S BAY OIL+GAS C L, TP125+126 R1-3W4M, 74M/16, ALTA, AIRBORNE GEOPHYSICAL SVY REPT+24MAPS, BY R B STEMP, ALBERTA RES COUN EC MIN FILE U-AF-004(1), 1969

9 TP125 R02W4M (CONT)

- N 700012 EXPL PERMIT 25, HUDSON'S BAY OIL+GAS C L, TP125+126 R1-3W4M, 74M/16, ALTA, GEOL+GEOPHYSICAL SVY REPT+14MAPS, BY E C BURGAN, D W POLLACK, D C MITCHELL, ALBERTA RES COUN EC MIN FILE U-AF-004(2), 1971
- N 700013 EXPL PERMIT 26, HUDSON'S BAY OIL+GAS C L, TP124+125 R2+3W4M, 74M/16, ALTA, AIRBORNE GEOPHYSICAL SVY REPT+24MAPS, BY R B STEMP, ALBERTA RES COUN EC MIN FILE U-AF-005(1), 1969
- N 700014 EXPL PERMIT 26, HUDSON'S BAY OIL+GAS C L, TP124+125 R2+3W4M, 74M/16, ALTA, GEOL+GEOPHYSICAL SVY REPT+14MAPS, BY E C BURGAN, D W POLLACK, D C MITCHELL, ALBERTA RES COUN EC MIN FILE U-AF-005(2), 1971
- N 700193 EXPL PERMIT 158, HUDSON'S BAY OIL+GAS C L, TP124+125 R1+2W4M, 74M/16, ALTA, GEOL+GEOPHYSICAL+GEOCHEMICAL SVY REPT+3MAPS, BY E C BURGAN, ALBERTA RES COUN EC MIN FILE U-AF-108(1), 1971

9 TP125 R03W4M

- N 700011 EXPL PERMIT 25, HUDSON'S BAY OIL+GAS C L, TP125+126 R1-3W4M, 74M/16, ALTA, AIRBORNE GEOPHYSICAL SVY REPT+24MAPS, BY R B STEMP, ALBERTA RES COUN EC MIN FILE U-AF-004(1), 1969
- N 700012 EXPL PERMIT 25, HUDSON'S BAY OIL+GAS C L, TP125+126 R1-3W4M, 74M/16, ALTA, GEOL+GEOPHYSICAL SVY REPT+14MAPS, BY E C BURGAN, D W POLLACK, D C MITCHELL, ALBERTA RES COUN EC MIN FILE U-AF-004(2), 1971
- N 700013 EXPL PERMIT 26, HUDSON'S BAY OIL+GAS C L, TP124+125 R2+3W4M, 74M/16, ALTA, AIRBORNE GEOPHYSICAL SVY REPT+24MAPS, BY R B STEMP, ALBERTA RES COUN EC MIN FILE U-AF-005(1), 1969
- N 700014 EXPL PERMIT 26, HUDSON'S BAY OIL+GAS C L, TP124+125 R2+3W4M, 74M/16, ALTA, GEOL+GEOPHYSICAL SVY REPT+14MAPS, BY E C BURGAN, D W POLLACK, D C MITCHELL, ALBERTA RES COUN EC MIN FILE U-AF-005(2), 1971
- N 700024 EXPL PERMIT 36, DYNALTA OIL+GAS C L, TP125+126 R2-5W4M, 74M/15+16, ALTA, AIR RADIOMETRIC SVY REPT+1MAP, BY R M P JONES, ALBERTA RES COUN EC MIN FILE U-AF-012(1), 1968
- N 700135 EXPL PERMIT 122, RED DEER MNRLS L, TP125+126 R3-5W4M, 74M/15+16, ALTA, AIRBORNE GAMMA-RAY SPECTROMETER SVY REPT+2MAPS, BY GEO-X SVYS L, ALBERTA RES COUN EC MIN FILE U-AF-078(1), 1969
- N 700136 EXPL PERMIT 122, RED DEER MNRLS L, TP125+126 R3-5W4M, 74M/15+16, ALTA, RECONNAISSANCE GEOL+RADIOMETRIC SVY REPT+3MAPS, BY JAMES EXPL L, ALBERTA RES COUN EC MIN FILE U-AF-078(2), 1970

9 TP125 R04W4M

- N 700024 EXPL PERMIT 36, DYNALTA OIL+GAS C L, TP125+126 R2-5W4M, 74M/15+16, ALTA, AIR RADIOMETRIC SVY REPT+1MAP, BY R M P JONES, ALBERTA RES COUN EC MIN FILE U-AF-012(1), 1968
- N 700061 EXPL PERMIT 78, CITIZENS PIPELINE L, TP123-125 R4W4M, 74M/10+15, ALTA, GEOL+AIR SCINTILLOMETER SVY REPT, BY J R GLASS, ALBERTA RES COUN EC MIN FILE U-AF-037(1), 1969
- N 700062 EXPL PERMIT 78, CITIZENS PIPELINE L, TP123-125 R4W4M, 74M/10+15, ALTA, AIRBORNE GAMMA-RAY SPECTROMETER SVY REPT+1MAP, BY J T COOK, ALBERTA RES COUN EC MIN FILE U-AF-037(2), 1969
- N 700135 EXPL PERMIT 122, RED DEER MNRLS L, TP125+126 R3-5W4M, 74M/15+16, ALTA, AIRBORNE GAMMA-RAY SPECTROMETER SVY REPT+2MAPS, BY GEO-X SVYS L, ALBERTA RES COUN EC MIN FILE U-AF-078(1), 1969

- 9 TP125 R04W4M (CONT)
N 700136 EXPL PERMIT 122, RED DEER MNRLS L, TP125+126 R3-5W4M, 74M/15+16, ALTA, RECONNAISSANCE GEOL+
RADIOMETRIC SVY REPT+3MAPS, BY JAMES EXPL L, ALBERTA RES COUN EC MIN FILE U-AF-078(2), 1970
- 9 TP125 R05W4M
N 700049 EXPL PERMIT 61, DYNALTA OIL+GAS C L, TP125+126 R5+6W4M, 74M/15, ALTA, RADIOMETRIC SVY REPT+1MAP,
BY R M P JONES, ALBERTA RES COUN EC MIN FILE U-AF-030(1), 1969
- 9 TP125 R06W4M
N 700046 EXPL PERMIT 57, J W WROBEC, TP124+125 R6+7W4M, 74M/14, ALTA, PRELIM GEOL REPT, BY R O MCKENZIE,
ALBERTA RES COUN EC MIN FILE U-AF-028(1), 1969
N 700047 EXPL PERMIT 57,CITIZENS PIPELINE L, TP124+125 R6+7W4M, 74M/14, ALTA, AIRBORNE GAMMA-RAY
SPECTROMETER SVY REPT+1MAP, BY J T COOK, ALBERTA RES COUN EC MIN FILE U-AF-028(2), 1969
- 9 TP125 R07W4M
N 700041 EXPL PERMIT 50, E R GAYFER, TP124+125 R7+8W4M, 74M/14, ALTA, RADIOMETRIC SVY REPT+1 MAP,
BY E R GAYFER, ALBERTA RES COUN EC MIN FILE U-AF-023(1), 1968
N 700046 EXPL PERMIT 57, J W WROBEC, TP124+125 R6+7W4M, 74M/14, ALTA, PRELIM GEOL REPT, BY R O MCKENZIE,
ALBERTA RES COUN EC MIN FILE U-AF-028(1), 1969
N 700047 EXPL PERMIT 57,CITIZENS PIPELINE L, TP124+125 R6+7W4M, 74M/14, ALTA, AIRBORNE GAMMA-RAY
SPECTROMETER SVY REPT+1MAP, BY J T COOK, ALBERTA RES COUN EC MIN FILE U-AF-028(2), 1969
- 9 TP125 R08W4M
N 700041 EXPL PERMIT 50, E R GAYFER, TP124+125 R7+8W4M, 74M/14, ALTA, RADIOMETRIC SVY REPT+1 MAP,
BY E R GAYFER, ALBERTA RES COUN EC MIN FILE U-AF-023(1), 1968
N 700065 EXPL PERMIT 81, CITIZENS PIPELINE L, TP125+126 R7+8W4M, 74M/14, ALTA, AIRBORNE GAMMA-RAY
SPECTROMETER SVY REPT+1MAP, BY J T COOK, ALBERTA RES COUN EC MIN FILE U-AF-040(1)
N 700066 EXPL PERMIT 81, CITIZENS PIPELINE L, TP125+126 R7+8W4M, 74M/14, ALTA, GEOL+AIR SCINTILLOMETER
SVY REPT, BY J R GLASS, ALBERTA RES COUN EC MIN FILE U-AF-040(2), 1969
- 9 TP126 R01W4M
N 700009 EXPL PERMIT 24, HUDSON'S BAY OIL+GAS C L, TP123-126 R1W4M, 74M/9+16, ALTA, AIRBORNE GEOPHYSICAL
SVY REPT+24MAPS, BY R B STEMP, ALBERTA RES COUN EC MIN FILE U-AF-003(1), 1969
N 700010 EXPL PERMIT 24, HUDSON'S BAY OIL+GAS C L, TP123-126 R1W4M, 74M/9+16, ALTA, GEOL+GEOPHYSICAL SVY
REPT+14MAPS, BY E C BURGAN, D W POLLACK, D C MITCHELL, ALBERTA RES COUN EC MIN FILE U-AF-003(2),
1971
N 700011 EXPL PERMIT 25, HUDSON'S BAY OIL+GAS C L, TP125+126 R1-3W4M, 74M/16, ALTA, AIRBORNE GEOPHYSICAL
SVY REPT+24MAPS, BY R B STEMP, ALBERTA RES COUN EC MIN FILE U-AF-004(1), 1969
N 700012 EXPL PERMIT 25, HUDSON'S BAY OIL+GAS C L, TP125+126 R1-3W4M, 74M/16, ALTA, GEOL+GEOPHYSICAL SVY
REPT+14MAPS, BY E C BURGAN, D W POLLACK, D C MITCHELL, ALBERTA RES COUN EC MIN FILE U-AF-004(2),
1971

9 TP126 R02W4M

- N 700011 EXPL PERMIT 25, HUDSON'S BAY OIL+GAS C L, TP125+126 R1-3W4M, 74M/16, ALTA, AIRBORNE GEOPHYSICAL SVY REPT+24MAPS, BY R B STEMP, ALBERTA RES COUN EC MIN FILE U-AF-004(1), 1969
- N 700012 EXPL PERMIT 25, HUDSON'S BAY OIL+GAS C L, TP125+126 R1-3W4M, 74M/16, ALTA, GEOL+GEOPHYSICAL SVY REPT+14MAPS, BY E C BURGAN, D W POLLACK, D C MITCHELL, ALBERTA RES COUN EC MIN FILE U-AF-004(2) 1971
- N 700024 EXPL PERMIT 36, DYNALTA OIL+GAS C L, TP125+126 R2-5W4M, 74M/15+16, ALTA, AIR RADIOMETRIC SVY REPT+1MAP, BY R M P JONES, ALBERTA RES COUN EC MIN FILE U-AF-012(1), 1968
- N 700133 EXPL PERMIT 121, RED DEER MNRLS L, TP126 R2+3W4M, 74M/16, ALTA, AIRBORNE GAMMA-RAY SPECTROMETER SVY REPT+2MAPS, BY GEO-X SVYS L, ALBERTA RES COUN EC MIN FILE U-AF-077(1), 1969
- N 700134 EXPL PERMIT 121, RED DEER MNRLS L, TP126 R2+3W4M, 74M/16, ALTA, RECONNAISSANCE GEOL+RADIOMETRIC SVY REPT+3MAPS, BY JAMES EXPL L, ALBERTA RES COUN EC MIN FILE U-AF-077(2), 1970

9 TP126 R03W4M

- N 700011 EXPL PERMIT 25, HUDSON'S BAY OIL+GAS C L, TP125+126 R1-3W4M, 74M/16, ALTA, AIRBORNE GEOPHYSICAL SVY REPT+24MAPS, BY R B STEMP, ALBERTA RES COUN EC MIN FILE U-AF-004(1), 1969
- N 700012 EXPL PERMIT 25, HUDSON'S BAY OIL+GAS C L, TP125+126 R1-3W4M, 74M/16, ALTA, GEOL+GEOPHYSICAL SVY REPT+14MAPS, BY E C BURGAN, D W POLLACK, D C MITCHELL, ALBERTA RES COUN EC MIN FILE U-AF-004(2), 1971
- N 700024 EXPL PERMIT 36, DYNALTA OIL+GAS C L, TP125+126 R2-5W4M, 74M/15+16, ALTA, AIR RADIOMETRIC SVY REPT+1MAP, BY R M P JONES, ALBERTA RES COUN EC MIN FILE U-AF-012(1), 1968
- N 700133 EXPL PERMIT 121, RED DEER MNRLS L, TP126 R2+3W4M, 74M/16, ALTA, AIRBORNE GAMMA-RAY SPECTROMETER SVY REPT+2MAPS, BY GEO-X SVYS L, ALBERTA RES COUN EC MIN FILE U-AF-077(1), 1969
- N 700134 EXPL PERMIT 121, RED DEER MNRLS L, TP126 R2+3W4M, 74M/16, ALTA, RECONNAISSANCE GEOL+RADIOMETRIC SVY REPT+3MAPS, BY JAMES EXPL L, ALBERTA RES COUN EC MIN FILE U-AF-077(2), 1970
- N 700135 EXPL PERMIT 122, RED DEER MNRLS L, TP125+126 R3-5W4M, 74M/15+16, ALTA, AIRBORNE GAMMA-RAY SPECTROMETER SVY REPT+2MAPS, BY GEO-X SVYS L, ALBERTA RES COUN EC MIN FILE U-AF-078(1), 1969
- N 700136 EXPL PERMIT 122, RED DEER MNRLS L, TP125+126 R3-5W4M, 74M/15+16, ALTA, RECONNAISSANCE GEOL+RADIOMETRIC SVY REPT+3MAPS, BY JAMES EXPL L, ALBERTA RES COUN EC MIN FILE U-AF-078(2), 1970

9 TP126 R04W4M

- N 700024 EXPL PERMIT 36, DYNALTA OIL+GAS C L, TP125+126 R2-5W4M, 74M/15+16, ALTA, AIR RADIOMETRIC SVY REPT+1MAP, BY R M P JONES, ALBERTA RES COUN EC MIN FILE U-AF-012(1), 1968
- N 700135 EXPL PERMIT 122, RED DEER MNRLS L, TP125+126 R3-5W4M, 74M/15+16, ALTA, AIRBORNE GAMMA-RAY SPECTROMETER SVY REPT+2MAPS, BY GEO-X SVYS L, ALBERTA RES COUN EC MIN FILE U-AF-078(1), 1969
- N 700136 EXPL PERMIT 122, RED DEER MNRLS L, TP125+126 R3-5W4M, 74M/15+16, ALTA, RECONNAISSANCE GEOL+RADIOMETRIC SVY REPT+3MAPS, BY JAMES EXPL L, ALBERTA RES COUN EC MIN FILE U-AF-078(2), 1970
- N 700143 EXPL PERMIT 127, SUMMIT OILS L, TP126 R4W4M, 74M/15, ALTA, AIRBORNE GAMMA-RAY SPECTROMETER SVY

9 TP126 R04W4M (CONT)

REPT+2MAPS, BY GEO-X SVYS L, ALBERTA RES COUN EC MIN FILE U-AF-083(1), 1969

N 700144 EXPL PERMIT 127, SUMMIT OILS L, TP126 R4W4M, 74M/15, ALTA, RECONNAISSANCE GEOL+RADIOMETRIC SVY REPT+3MAPS, BY JAMES EXPL L, ALBERTA RES COUN EC MIN FILE U-AF-083(2), 1970

9 TP126 R05W4M

N 700024 EXPL PERMIT 36, DYNALTA OIL+GAS C L, TP125+126 R2-5W4M, 74M/15+16, ALTA, AIR RADIOMETRIC SVY REPT+1MAP, BY R M P JONES, ALBERTA RES COUN EC MIN FILE U-AF-012(1), 1968

N 700049 EXPL PERMIT 61, DYNALTA OIL+GAS C L, TP125+126 R5+6W4M, 74M/15, ALTA, RADIOMETRIC SVY REPT+1MAP, BY R M P JONES, ALBERTA RES COUN EC MIN FILE U-AF-030(1), 1969

N 700135 EXPL PERMIT 122, RED DEER MNRLS L, TP125+126 R3-5W4M, 74M/15+16, ALTA, AIRBORNE GAMMA-RAY SPECTROMETER SVY REPT+2MAPS, BY GEO-X SVYS L, ALBERTA RES COUN EC MIN FILE U-AF-078(1), 1969

N 700136 EXPL PERMIT 122, RED DEER MNRLS L, TP125+126 R3-5W4M, 74M/15+16, ALTA, RECONNAISSANCE GEOL+RADIOMETRIC SVY REPT+3MAPS, BY JAMES EXPL L, ALBERTA RES COUN EC MIN FILE U-AF-078(2), 1970

9 TP126 R06W4M

N 700048 EXPL PERMIT 60, K S NEWBORN, TP126 R6+7W4M, 74M/14, ALTA, AIRBORNE GAMMA-RAY SPECTROMETER SVY REPT+1MAP, BY J T COOK, ALBERTA RES COUN EC MIN FILE U-AF-029(1), 1969

N 700049 EXPL PERMIT 61, DYNALTA OIL+GAS C L, TP125+126 R5+6W4M, 74M/15, ALTA, RADIOMETRIC SVY REPT+1MAP, BY R M P JONES, ALBERTA RES COUN EC MIN FILE U-AF-030(1), 1969

N 700064 EXPL PERMIT 80, CITIZENS PIPELINE L, TP126 R6+7W4M, 74M/14+15, ALTA, AIRBORNE GAMMA-RAY SPECTROMETER SVY REPT+1MAP, BY J T COOK, ALBERTA RES COUN EC MIN FILE U-AF-039(1), 1969

9 TP126 R07W4M

N 700048 EXPL PERMIT 60, K S NEWBORN, TP126 R6+7W4M, 74M/14, ALTA, AIRBORNE GAMMA-RAY SPECTROMETER SVY REPT+1MAP, BY J T COOK, ALBERTA RES COUN EC MIN FILE U-AF-029(1), 1969

N 700064 EXPL PERMIT 80, CITIZENS PIPELINE L, TP126 R6+7W4M, 74M/14+15, ALTA, AIRBORNE GAMMA-RAY SPECTROMETER SVY REPT+1MAP, BY J T COOK, ALBERTA RES COUN EC MIN FILE U-AF-039(1), 1969

N 700065 EXPL PERMIT 81, CITIZENS PIPELINE L, TP125+126 R7+8W4M, 74M/14, ALTA, AIRBORNE GAMMA-RAY SPECTROMETER SVY REPT+1MAP, BY J T COOK, ALBERTA RES COUN EC MIN FILE U-AF-040(1)

N 700066 EXPL PERMIT 81, CITIZENS PIPELINE L, TP125+126 R7+8W4M, 74M/14, ALTA, GEOL+AIR SCINTILLOMETER SVY REPT, BY J R GLASS, ALBERTA RES COUN EC MIN FILE U-AF-040(2), 1969

9 TP126 R08W4M

N 700065 EXPL PERMIT 81, CITIZENS PIPELINE L, TP125+126 R7+8W4M, 74M/14, ALTA, AIRBORNE GAMMA-RAY SPECTROMETER SVY REPT+1MAP, BY J T COOK, ALBERTA RES COUN EC MIN FILE U-AF-040(1)

N 700066 EXPL PERMIT 81, CITIZENS PIPELINE L, TP125+126 R7+8W4M, 74M/14, ALTA, GEOL+AIR SCINTILLOMETER SVY REPT, BY J R GLASS, ALBERTA RES COUN EC MIN FILE U-AF-040(2), 1969

PART 2 - REPORTS INDEXED BY PERMIT NUMBER

9EE ALTA EXPL PERMIT 006

700001 EXPL PERMIT 6, NEW SENATOR-ROUYN L, TP124 R1+2W4M, 74M/16, ALTA, GEOL REPT+3MAPS, BY E A HART, ALBERTA RES COUN EC MIN FILE U-AF-001(1), 1967

D ASSAYS	A HART, E A	N 074M/NE
D ASSAYS, RADIOMETRIC	A NEW SENATOR-ROUYN L	N 9 TP124 R01W4M
A ASTRABRUN MS L	D RADIOACTIVE MINERALS	N 9 TP124 R02W4M
D BONNY FAULT, ALTA	D THORIUM	9E ALTA EC MIN U-AF-001(1)
D FAULT ZONES	D URANIUM	9EE ALTA EXPL PERMIT 006

700002 EXPL PERMIT 6, NEW SENATOR-ROUYN L, TP124 R1+2W4M, 74M/16, ALTA, AIRBORNE SCINTILLOMETER SVY REPT+1MAP, BY C M TRIGG+E LIPSETT, ALBERTA RES COUN EC MIN FILE U-AF-001(2), 1968

A ASTRABRUN MS L	D SCINTILLOMETER SVYS, AIRBORNE	N 9 TP124 R01W4M
A LIPSETT, E	A TRIGG, C M	N 9 TP124 R02W4M
A NEW SENATOR-ROUYN L	A TRIGG, WOOLLETT+ASSOCS L	9E ALTA EC MIN U-AF-001(2)
D RADIOMETRIC INTERPRETATIONS	N 074M/NE	9EE ALTA EXPL PERMIT 006

700003 EXPL PERMIT 6, NEW SENATOR-ROUYN L, TP124 R1+2W4M, 74M/16, ALTA, RADIOMETRIC SVY+RECONNAISSANCE REPT+12MAPS, BY W H THORPE, ALBERTA RES COUN EC MIN FILE U-AF-001(3), 1969

D ASSAYS	A NEW SENATOR-ROUYN L	N 074M/NE
A ASTRABRUN MS L	D SCINTILLOMETER SVYS, AIRBORNE	N 9 TP124 R01W4M
D BONNY FAULT, ALTA	D THORIUM	N 9 TP124 R02W4M
D DDH RECORDS	A THORPE, W H	9E ALTA EC MIN U-AF-001(3)
A MCINTYRE PORCUPINE MS L	D TRENCHES	9EE ALTA EXPL PERMIT 006
D MOLYBDENUM	D URANIUM	

700004 EXPL PERMIT 6, NEW SENATOR-ROUYN L, TP124 R1+2W4M, 74M/16, ALTA, SUMMARY GEOL REPT, BY W H THORPE, ALBERTA RES COUN EC MIN FILE U-AF-001(4), 1968

A ASTRABRUN MS L	A THORPE, W H	N 9 TP124 R02W4M
A MCINTYRE PORCUPINE MS L	N 074M/NE	9E ALTA EC MIN U-AF-001(4)
A NEW SENATOR-ROUYN L	N 9 TP124 R01W4M	9EE ALTA EXPL PERMIT 006

9EE ALTA EXPL PERMIT 007

700005 EXPL PERMIT 7, NEW SENATOR-ROUYN L, TP125 R1+2W4M, 74M/16, ALTA, GEOL REPT+3MAPS, BY E A HART, ALBERTA RES COUN EC MIN FILE U-AF-002(1), 1967

D ASSAYS	A HART, E A	N 074M/NE
D ASSAYS, RADIOMETRIC	A NEW SENATOR-ROUYN L	N 9 TP125 R01W4M
A ASTRABRUN MS L	D RADIOACTIVE MINERALS	N 9 TP125 R02W4M
D BONNY FAULT, ALTA	D THORIUM	9E ALTA EC MIN U-AF-002(1)
D FAULT ZONES	D URANIUM	9EE ALTA EXPL PERMIT 007

700006 EXPL PERMIT 7, NEW SENATOR-ROUYN L, TP125 R1+2W4M, 74M/16, ALTA, AIRBORNE SCINTILLOMETER SVY REPT+1MAP, BY C M TRIGG+E LIPSETT, ALBERTA RES COUN EC MIN FILE U-AF-002(2), 1968

A ASTRABRUN MS L	D SCINTILLOMETER SVYS, AIRBORNE	N 9 TP125 R01W4M
A LIPSETT, E	A TRIGG, C M	N 9 TP125 R02W4M
A NEW SENATOR-ROUYN L	A TRIGG, WOOLLETT+ASSOCS L	9E ALTA EC MIN U-AF-002(2)

9EE ALTA EXPL PERMIT 007 (CONT)

D RADIOMETRIC INTERPRETATIONS N 074M/NE

9EE ALTA EXPL PERMIT 007

700007 EXPL PERMIT 7, NEW SENATOR-ROUYN L, TP125 R1+2W4M, 74M/16, ALTA, RADIOMETRIC SVY+RECONNAISSANCE REPT+12MAPS, BY W H THORPE, ALBERTA RES COUN EC MIN FILE U-AF-002(3), 1969

D ASSAYS	D SCINTILLOMETER SVYS, AIRBORNE	N 074M/NE
D BONNY FAULT, ALTA	D THORIUM	N 9 TP125 R01W4M
D DDH RECORDS	A THORPE, W H	N 9 TP125 R02W4M
A MCINTYRE PORCUPINE MS L	D TRENCHES	9E ALTA EC MIN U-AF-002(3)
D MOLYBDOENUM	D URANIUM	9EE ALTA EXPL PERMIT 007
A NEW SENATOR-ROUYN L		

700008 EXPL PERMIT 7, NEW SENATOR-ROUYN L, TP125 R1+2W4M, 74M/16, ALTA, SUMMARY GEOL REPT, BY W H THORPE, ALBERTA RES COUN EC MIN FILE U-AF-002(4), 1968

A ASTRABRUN MS L	A THORPE, W H	N 9 TP125 R02W4M
A MCINTYRE PORCUPINE MS L	N 074M/NE	9E ALTA EC MIN U-AF-002(4)
A NEW SENATOR-ROUYN L	N 9 TP125 R01W4M	9EE ALTA EXPL PERMIT 007

9EE ALTA EXPL PERMIT 024

700009 EXPL PERMIT 24, HUDSON'S BAY OIL+GAS C L, TP123-126 R1W4M, 74M/9+16, ALTA, AIRBORNE GEOPHYSICAL SVY REPT+24MAPS, BY R B STEMP, ALBERTA RES COUN EC MIN FILE U-AF-003(1), 1969

A CANADIAN AERO MNRL SVYS L	D RADIOMETRIC SURVEYS, AIRBORNE	N 9 TP124 R01W4M
E M INTERPRETATIONS	A SCHICK, R B	N 9 TP125 R01W4M
D E M SURVEYS, AIRBORNE	A STEMP, R W	N 9 TP126 R01W4M
A HUDSON'S BAY OIL+GAS C L	N 074M/NE	9E ALTA EC MIN U-AF-003(1)
D MAGNETIC SURVEYS, AIRBORNE	N 9 TP123 R01W4M	9EE ALTA EXPL PERMIT 024

700010 EXPL PERMIT 24, HUDSON'S BAY OIL+GAS C L, TP123-126 R1W4M, 74M/9+16, ALTA, GEOL+GEOPHYSICAL SVY REPT+14MAPS, BY E C BURGAN, D W POLLACK, D C MITCHELL, ALBERTA RES COUN EC MIN FILE U-AF-003(2), 1971

D ASSAYS	A MITCHELL, D C	D THORIUM
A BURGAN, E C	D NICKEL	D TRENCHES
D CARROT LAKE ZONE, ALTA	A POLLOCK, D W	D URANIUM
D COPPER	D RADIOACTIVE MINERALS	N 074M/NE
D E M INTERPRETATIONS	D RADIOMETRIC SURVEYS, AIRBORNE	N 9 TP123 R01W4M
D E M SURVEYS, AIRBORNE	A SCHICK, R B	N 9 TP124 R01W4M
D GOLD	D SCINTILLOMETER SURVEYS, GROUND	N 9 TP125 R01W4M
D GOSSANS	D SILVER	N 9 TP126 R01W4M
A HUDSON'S BAY OIL+GAS C L	D SOIL GEOCHEMISTRY	9E ALTA EC MIN U-AF-003(2)
D MAGNETIC SURVEYS, AIRBORNE	D SPECTROGRAPHIC ANALYSES	9EE ALTA EXPL PERMIT 024

9EE ALTA EXPL PERMIT 025

700011 EXPL PERMIT 25, HUDSON'S BAY OIL+GAS C L, TP125+126 R1-3W4M, 74M/16, ALTA, AIRBORNE GEOPHYSICAL SVY REPT+24MAPS, BY R B STEMP, ALBERTA RES COUN EC MIN FILE U-AF-004(1), 1969

A CANADIAN AERO MNRL SVYS L	A SCHICK, R B	N 9 TP126 R01W4M
E M INTERPRETATIONS	A STEMP, R W	N 9 TP126 R02W4M

9EE ALTA EXPL PERMIT 025 (CONT)

D	E M SURVEYS, AIRBORNE	N	074M/NE	N	9 TP126 R03W4M
A	HUDSON'S BAY OIL+GAS C L	N	9 TP125 R02W4M		9E ALTA EC MIN U-AF-004(1)
D	MAGNETIC SURVEYS, AIRBORNE	N	9 TP125 R03W4M		9EE ALTA EXPL PERMIT 025
D	RADIOMETRIC SURVEYS, AIRBORNE				

700012 EXPL PERMIT 25, HUDSON'S BAY OIL+GAS C L, TP125+126 R1-3W4M, 74M/16, ALTA, GEOL+GEOPHYSICAL SVY REPT+14MAPS, BY E C BURGAN, D W POLLACK, D C MITCHELL, ALBERTA RES COUN EC MIN FILE U-AF-004(2), 1971

D	ASSAYS	D	NICKEL	D	TRENCHES
A	BURGAN, E C	A	POLLOCK, D W	D	URANIUM
D	CARROT LAKE ZONE, ALTA	D	RADIOACTIVE MINERALS	N	074M/NE
D	COPPER	D	RADIOMETRIC SURVEYS, AIRBORNE	N	9 TP125 R02W4M
D	E M INTERPRETATIONS	A	SCHICK, R B	N	9 TP125 R03W4M
D	E M SURVEYS, AIRBORNE	D	SCINTILLOMETER SURVEYS, GROUND	N	9 TP126 R01W4M
D	GOLD	D	SILVER	N	9 TP126 R02W4M
D	GOSSANS	D	SOIL GEOCHEMISTRY	N	9 TP126 R03W4M
A	HUDSON'S BAY OIL+GAS C L	D	SPECTROGRAPHIC ANALYSES		9E ALTA EC MIN U-AF-004(2)
D	MAGNETIC SURVEYS, AIRBORNE	D	THORIUM		9EE ALTA EXPL PERMIT 025
A	MITCHELL, D C				

9EE ALTA EXPL PERMIT 026

700013 EXPL PERMIT 26, HUDSON'S BAY OIL+GAS C L, TP124+125 R2+3W4M, 74M/16, ALTA, AIRBORNE GEOPHYSICAL SVY REPT+24MAPS, BY R B STEMP, ALBERTA RES COUN EC MIN FILE U-AF-005(1), 1969

A	CANADIAN AERO MNRL SVYS L	D	RADIOMETRIC SURVEYS, AIRBORNE	N	9 TP124 R03W4M
	E M INTERPRETATIONS	A	SCHICK, R B	N	9 TP125 R02W4M
D	E M SURVEYS, AIRBORNE	A	STEMP, R W	N	9 TP125 R03W4M
A	HUDSON'S BAY OIL+GAS C L	N	074M/NE		9E ALTA EC MIN U-AF-005(1)
D	MAGNETIC SURVEYS, AIRBORNE	N	9 TP124 R02W4M		9EE ALTA EXPL PERMIT 026

700014 EXPL PERMIT 26, HUDSON'S BAY OIL+GAS C L, TP124+125 R2+3W4M, 74M/16, ALTA, GEOL+GEOPHYSICAL SVY REPT+14MAPS, BY E C BURGAN, D W POLLACK, D C MITCHELL, ALBERTA RES COUN EC MIN FILE U-AF-005(2), 1971

D	ASSAYS	A	MITCHELL, D C	D	THORIUM
A	BURGAN, E C	D	NICKEL	D	TRENCHES
D	CARROT LAKE ZONE, ALTA	A	POLLOCK, D W	D	URANIUM
D	COPPER	D	RADIOACTIVE MINERALS	N	074M/NE
D	E M INTERPRETATIONS	D	RADIOMETRIC SURVEYS, AIRBORNE	N	9 TP124 R02W4M
D	E M SURVEYS, AIRBORNE	A	SCHICK, R B	N	9 TP124 R03W4M
D	GOLD	D	SCINTILLOMETER SURVEYS, GROUND	N	9 TP125 R02W4M
D	GOSSANS	D	SILVER	N	9 TP125 R03W4M
A	HUDSON'S BAY OIL+GAS C L	D	SOIL GEOCHEMISTRY		9E ALTA EC MIN U-AF-005(1)
D	MAGNETIC SURVEYS, AIRBORNE	D	SPECTROGRAPHIC ANALYSES		9EE ALTA EXPL PERMIT 026

9EE ALTA EXPL PERMIT 031

700017 EXPL PERMIT 31, LEOD HS L, TP123+124 R2+3W4M, 74M/NE, ALTA, PRELIM GEOL REPT+1MAP, BY O BAYKAL, ALBERTA RES COUN EC MIN FILE U-AF-008(1), 1969

D	ARSENOPYRITE	D	RADIOACTIVE MINERALS	N	9 TP123 R03W4M
---	--------------	---	----------------------	---	----------------

9EE ALTA EXPL PERMIT 031 (CONT)

A BAYKAL, O	D URANIUM	N 9 TP124 R03W4M
D FAULT ZONES	N 074M/NE	9E ALTA EC MIN U-AF-008(1)
A LEDO MS L	N 9 TP123 R02W4M	9EE ALTA EXPL PERMIT 031
D MOLYBDENUM		

700018 EXPL PERMIT 31, RADEX MNRLS L, TP123+124 R2+3W4M, 74M/NE, ALTA, WATER GEOCHEMICAL SVY REPT+1MAP, BY F D FORGERON, ALBERTA RES COUN EC MIN FILE U-AF-008(2), 1969

A BONDAR-CLEGG+C L	D RADON GEOCHEMISTRY	N 9 TP123 R02W4M
D COPPER GEOCHEMISTRY	A TRIGG, WOOLLETT+ASSOCS L	N 9 TP123 R03W4M
A FORGERON, F D	D URANIUM GEOCHEMISTRY	N 9 TP124 R03W4M
A LEDO MS L	D WATER GEOCHEMISTRY	9E ALTA EC MIN U-AF-008(2)
A RADEX MNRLS L	N 074M/NE	9EE ALTA EXPL PERMIT 031
D RADIOACTIVE MINERALS		

700019 EXPL PERMIT 31, RADEX MNRLS L, TP123+124 R2+3W4M, 74M/NE, ALTA, AIR RADIOMETRIC SVY REPT+1MAP, BY E LIPSETT, ALBERTA RES COUN EC MIN FILE U-AF-008(3), 1969

A LEDO MS L	D RADIOMETRIC SURVEYS, AIRBORNE	N 9 TP123 R03W4M
A LIPSETT, E	A TRIGG, WOOLLETT+ASSOCS L	N 9 TP124 R03W4M
A RADEX MNRLS L	N 074M/NE	9E ALTA EC MIN U-AF-008(3)
D RADIOACTIVE MINERALS	N 9 TP123 R02W4M	9EE ALTA EXPL PERMIT 031
D RADIOMETRIC INTERPRETATIONS		

700020 EXPL PERMIT 31, RADEX MNRLS L, TP123+124 R2+3W4M, 74M/NE, ALTA, GEOL+GROUND RADIOMETRIC SVY REPT +4MAPS, BY R A OLSON, ALBERTA RES COUN EC MIN FILE U-AF-008(4)

D ARSENOPYRITE	A RADEX MNRLS L	N 9 TP123 R02W4M
D COPPER	D RADIOACTIVE MINERALS	N 9 TP123 R03W4M
D GOSSANS	D RADIOMETRIC INTERPRETATIONS	N 9 TP124 R03W4M
A LEDO MS L	D RADIOMETRIC SURVEYS, GROUND	9E ALTA EC MIN U-AF-008(4)
D MOLYBDENITE	A TRIGG, WOOLLETT+ASSOCS L	9EE ALTA EXPL PERMIT 031
A OLSON, R A	N 074M/NE	

9EE ALTA EXPL PERMIT 034

700023 EXPL PERMIT 34, CHIEFTAIN DEV C L, TP122-124 R7+8W4M, 74M/11+14, ALTA, GEOL REPT BY S A MILNER, ALBERTA RES COUN EC MIN FILE U-AF-011(1), 1967

A CHIEFTAIN DEV C L	N 9 TP122 R08W4M	N 9 TP124 R08W4M
A MILNER, S A	N 9 TP123 R07W4M	9E ALTA EC MIN U-AF-011(1)
N 074M/NW	N 9 TP123 R08W4M	9EE ALTA EXPL PERMIT 034
N 9 TP122 R07W4M	N 9 TP124 R07W4M	

9EE ALTA EXPL PERMIT 036

700024 EXPL PERMIT 36, DYNALTA OIL+GAS C L, TP125+126 R2-5W4M, 74M/15+16, ALTA, AIR RADIOMETRIC SVY REPT+1MAP, BY R M P JONES, ALBERTA RES COUN EC MIN FILE U-AF-012(1), 1968

BONNY FAULT, ALTA	D URANIUM	N 9 TP126 R03W4M
A DYNALTA OIL+GAS C L	N 074M/NE	N 9 TP126 R04W4M
A JONES, R M P	N 9 TP125 R03W4M	N 9 TP126 R05W4M

9EE ALTA EXPL PERMIT 036 (CONT)
 RADIOACTIVE MINERALS N 9 TP125 R04W4M 9E ALTA EC MIN U-AF-012(1)
 D RADIOMETRIC INTERPRETATIONS N 9 TP126 R02W4M 9EE ALTA EXPL PERMIT 036
 D RADIOMETRIC SURVEYS, AIRBORNE

9EE ALTA EXPL PERMIT 039
 700025 EXPL PERMIT 39, MADISON OILS L, TP119 R3W4M, 74M/8, ALTA, GEOL+SCINTILLOMETER SVY REPT+1MAP, BY
 J W WOROBECC+R O MCKENZIE, ALBERTA RES COUN EC MIN FILE U-AF-013(1), 1968
 A MADISON OILS L URANIUM N 9 TP119 R03W4M
 A MCKENZIE, R O A WOROBECC, J W 9E ALTA EC MIN U-AF-013(1)
 RADIOACTIVE MINERALS N 074M/SE 9EE ALTA EXPL PERMIT 039
 D SCINTILLOMETER SURVEYS, GROUND

9EE ALTA EXPL PERMIT 040
 700026 EXPL PERMIT 40, ALEXANDRA PETROLEUMS L, TP122+123 R3W4M, 74M/9, ALTA, RECONNAISSANCE GROUND
 SCINTILLOMETER SVY REPT+1MAP, BY OSCO ENGINEERING L, ALBERTA RES COUN EC MIN FILE U-AF-014(1),
 1968
 A ALEXANDRA PETROLEUMS L URANIUM N 9 TP123 R03W4M
 A OSCO ENGINEERING L N 074M/NE 9E ALTA EC MIN U-AF-014(1)
 D RADIOACTIVE MINERALS N 9 TP122 R03W4M 9EE ALTA EXPL PERMIT 040
 D SCINTILLOMETER SURVEYS, GROUND

9EE ALTA EXPL PERMIT 041
 700027 EXPL PERMIT 41, VISION DEV L, TP119+120 R3+4W4M, 74M/7+8, ALTA, GEOL+SCINTILLOMETER SVY REPT,
 BY C D WOODHEAD+C B DIBBLEE, ALBERTA RES COUN EC MIN FILE U-AF-015(1), 1968
 ALLAN FAULT SYSTEM, ALTA URANIUM N 9 TP119 R04W4M
 A DIBBLEE, C B A VISION DEV L N 9 TP120 R03W4M
 A OSCO ENGINEERING L A WOODHEAD, C D N 9 TP120 R04W4M
 D RADIOACTIVE MINERALS N 074M/SE 9E ALTA EC MIN U-AF-015(1)
 D SCINTILLOMETER SURVEYS, GROUND N 9 TP119 R03W4M 9EE ALTA EXPL PERMIT 041

700028 EXPL PERMIT 41, VISION DEV L, TP119+120 R3+4W4M, 74M/7+8, ALTA, GEOL REPT+4MAPS, BY J A DOCKERY,
 ALBERTA RES COUN EC MIN FILE U-AF-015(2), 1968
 ALLAN FAULT SYSTEM, ALTA TAZIN GP N 9 TP119 R03W4M
 D CHALCOPYRITE D URANINITE N 9 TP119 R04W4M
 A DOCKERY, J A D URANIUM N 9 TP120 R03W4M
 D MOLYBDENITE A VISION DEV L N 9 TP120 R04W4M
 D PITCHBLEND D WARREN FAULT, ALTA 9E ALTA EC MIN U-AF-015(2)
 D RADIOACTIVE MINERALS N 074M/SE 9EE ALTA EXPL PERMIT 041

9EE ALTA EXPL PERMIT 042
 700029 EXPL PERMIT 42, VISION DEV L, TP120-122 R3+4W4M, 74M/7+8+9+10, ALTA, GEOL+SCINTILLOMETER SVY
 REPT, BY C D WOODHEAD+C B DIBBLEE, ALBERTA RES COUN EC MIN FILE U-AF-016(1), 1968
 ALLAN FAULT SYSTEM, ALTA A VISION DEV L N 9 TP121 R03W4M
 A DIBBLEE, C B A WOODHEAD, C D N 9 TP121 R04W4M
 A OSCO ENGINEERING L N 074M/NE N 9 TP122 R03W4M

9EE ALTA EXPL PERMIT 042 (CONT)

D	RADIOACTIVE MINERALS	N	074M/SE	N	9	TP122 R04W4M
D	SCINTILLOMETER SURVEYS, GROUND URANIUM	N	9 TP120 R03W4M			9E ALTA EC MIN U-AF-016(1)
		N	9 TP120 R04W4M			9EE ALTA EXPL PERMIT 042

700030 EXPL PERMIT 42, VISION DEV L, TP120-122 R3+4W4M, 74M/7+8+9+10, ALTA, GEOL REPT+4MAPS, BY J A DOCKERY, ALBERTA RES COUN EC MIN FILE U-AF-016(2), 1968

	ALLAN FAULT SYSTEM, ALTA	D	URANINITE	N	9	TP120 R04W4M
D	CHALCOPYRITE	D	URANIUM	N	9	TP121 R03W4M
A	DOCKERY, J A	A	VISION DEV L	N	9	TP121 R04W4M
D	MOLYBDENITE	D	WARREN FAULT, ALTA	N	9	TP122 R03W4M
D	PITCHBLENDE	N	074M/NE	N	9	TP122 R04W4M
D	RADIOACTIVE MINERALS	N	074M/SE			9E ALTA EC MIN U-AF-016(2)
	TAZIN GP	N	9 TP120 R03W4M			9EE ALTA EXPL PERMIT 042

9EE ALTA EXPL PERMIT 043

700031 EXPL PERMIT 43, MCMAHON OILS L, TP122+123 R3+4W4M, 74M/9+10, ALTA, GEOL REPT+4MAPS, ALBERTA RES COUN EC MIN FILE U-AF-017(1), 1968

D	ALLAN FAULT SYSTEM, ALTA		TAZIN GP	N	9	TP122 R04W4M
	CHALCOPYRITE		URANIUM	N	9	TP123 R03W4M
A	MCMAHON OILS L	A	WESTERN EXPL C, L	N	9	TP123 R04W4M
	MOLYBDENITE	A	WOROSEC, J W			9E ALTA EC MIN U-AF-017(1)
	PITCHBLENDE	N	074M/NE			9EE ALTA EXPL PERMIT 043
	RADIOACTIVE MINERALS	N	9 TP122 R03W4M			

700032 EXPL PERMIT 43, MCMAHON OILS L, TP122+123 R3+4W4M, 74M/9+10, ALTA, AIR RADIOMETRIC+GROUND SCINTILLOMETER SVY REPT, BY J D MASON, ALBERTA RES COUN EC MIN FILE U-AF-017(2), 1969

A	MASON, J D	A	WESTERN EXPL C, L	N	9	TP123 R03W4M
A	MCMAHON OILS L	N	074M/NE	N	9	TP123 R04W4M
	RADIOMETRIC SURVEYS, AIRBORNE	N	9 TP122 R03W4M			9E ALTA EC MIN U-AF-017(2)
D	SCINTILLOMETER SURVEYS, GROUND	N	9 TP122 R04W4M			9EE ALTA EXPL PERMIT 043

9EE ALTA EXPL PERMIT 044

700033 EXPL PERMIT 44, ATHABASCA EXPL+MNG L, TP117+118 R2+3W4M, 74M/1, ALTA, RECONNAISSANCE REPT+1MAP, BY C D WOODHEAD, ALBERTA RES COUN EC MIN FILE U-AF-018(1), 1968

A	ATHABASCA EXPL+MNG L		URANIUM	N	9	TP117 R03W4M
A	MACNAIR LAND SERVS L	A	WOODHEAD, C D	N	9	TP118 R03W4M
A	OSCO ENGINEERING L	N	074M/SE			9E ALTA EC MIN U-AF-018(1)
	RADIOACTIVE MINERALS	N	9 TP117 R02W4M			9EE ALTA EXPL PERMIT 044
D	SCINTILLOMETER SURVEYS, GROUND					

700034 EXPL PERMIT 44, ATHABASCA EXPL+MNG L, TP117+118 R2+3W4M, 74M/1, ALTA, EXPLORATION PROGRAM REPT+1MAP, BY R W WESTBURY, ALBERTA RES COUN EC MIN FILE U-AF-018(2), 1969

	ALLAN FAULT SYSTEM, ALTA	D	URANIUM	N	9	TP117 R03W4M
D	ASSAYS	A	WESTBURY, R W	N	9	TP118 R03W4M
A	ATHABASCA EXPL+MNG L	N	074M/SE			9E ALTA EC MIN U-AF-018(2)

9EE ALTA EXPL PERMIT 044 (CONT)
 A MACNAIR LAND SERVS L N 9 TP117 R02W4M 9EE ALTA EXPL PERMIT 044
 RADIOACTIVE MINERALS

9EE ALTA EXPL PERMIT 045
 700035 EXPL PERMIT 45, MCMAHON OILS L, TP117 R4+5W4M, 74M/2, ALTA, PRELIM GEOL REPT+4MAPS,
 BY J W WROBEC, ALBERTA RES COUN EC MIN FILE U-AF-019(1), 1968

ALLAN FAULT SYSTEM, ALTA A WROBEC, J W N 9 TP117 R05W4M
 A MCMAHON OILS L N 074M/SE 9E ALTA EC MIN U-AF-019(1)
 TAZIN GP N 9 TP117 R04W4M 9EE ALTA EXPL PERMIT 045
 A WESTERN EXPL C, L

700036 EXPL PERMIT 45, MCMAHON OILS L, TP117 R4+5W4M, 74M/2, ALTA, AIR RADIOMETRIC+GROUND
 SCINTILLOMETER SVY REPT, BY J D MASON, ALBERTA RES COUN EC MIN FILE U-AF-019(2), 1969

A MASON, J D A WESTERN EXPL C, L N 9 TP117 R05W4M
 A MCMAHON OILS L N 074M/SE 9E ALTA EC MIN U-AF-019(2)
 RADIOMETRIC SURVEYS, AIRBORNE N 9 TP117 R04W4M 9EE ALTA EXPL PERMIT 045
 D SCINTILLOMETER SURVEYS, GROUND

9EE ALTA EXPL PERMIT 047
 700037 EXPL PERMIT 47, VISION DEV L, TP120 R4+5W4M, 74M/7, ALTA, GEOL REPT+4MAPS, BY J A DOCKERY,
 ALBERTA RES COUN EC MIN FILE U-AF-020(1), 1968

ALLAN FAULT SYSTEM, ALTA TAZIN GP N 074M/SE
 D CHALCOPYRITE D URANINITE N 9 TP120 R04W4M
 A DOCKERY, J A D URANIUM N 9 TP120 R05W4M
 D MOLYBDENITE A VISION DEV L 9E ALTA EC MIN U-AF-020(1)
 D PITCHBLENDE WARREN FAULT, ALTA 9EE ALTA EXPL PERMIT 047
 D RADIOACTIVE MINERALS

9EE ALTA EXPL PERMIT 048
 700038 EXPL PERMIT 48, VISION DEV L, TP122+123 R8+9W4M, 74M/11, ALTA, GEOL REPT+4MAPS, BY J A DOCKERY,
 ALBERTA RES COUN EC MIN FILE U-AF-021(1), 1968

ALLAN FAULT SYSTEM, ALTA TAZIN GP N 9 TP122 R08W4M
 D CHALCOPYRITE D URANINITE N 9 TP122 R09W4M
 A DOCKERY, J A D URANIUM N 9 TP123 R08W4M
 D MOLYBDENITE A VISION DEV L N 9 TP123 R09W4M
 D PITCHBLENDE WARREN FAULT, ALTA 9E ALTA EC MIN U-AF-021(1)
 D RADIOACTIVE MINERALS N 074M/NW 9EE ALTA EXPL PERMIT 048

9EE ALTA EXPL PERMIT 049
 700039 EXPL PERMIT 49, E R GAYFER, TP120+121 R2+3W4M, 74M/8+9, ALTA, RADIOMETRIC SVY REPT+1 MAP,
 BY E R SMITH, ALBERTA RES COUN EC MIN FILE U-AF-022(1), 1968

A GAYFER, E R D RADIOMETRIC SURVEYS, GROUND N 9 TP120 R03W4M
 A GIANT EXPLS L A SMITH, E R N 9 TP121 R02W4M
 D RADIOACTIVE MINERALS N 074M/NE N 9 TP121 R03W4M
 D RADIOMETRIC INTERPRETATIONS N 074M/SE 9E ALTA EC MIN U-AF-022(1)

9EE ALTA EXPL PERMIT 049 (CONT)

D RADIOMETRIC SURVEYS, AIRBORNE N 9 TP120 R02W4M

9EE ALTA EXPL PERMIT 049

700040 EXPL PERMIT 49, E R GAYFER, TP120+121 R2+3W4M, 74M/8+9, ALTA, EXPLORATION SUMMARY REPT, BY E R GAYFER, ALBERTA RES COUN EC MIN FILE U-AF-022(2), 1968

A GAYFER, E R N 074M/SE
A GIANT EXPLS L N 9 TP120 R02W4M
GIANT MASCOT MS L N 9 TP120 R03W4M
N 074M/NE N 9 TP121 R02W4M

N 9 TP121 R03W4M
9E ALTA EC MIN U-AF-022(2)
9EE ALTA EXPL PERMIT 049

9EE ALTA EXPL PERMIT 050

700041 EXPL PERMIT 50, E R GAYFER, TP124+125 R7+8W4M, 74M/14, ALTA, RADIOMETRIC SVY REPT+1 MAP, BY E R GAYFER, ALBERTA RES COUN EC MIN FILE U-AF-023(1), 1968

A GAYFER, E R D RADIOMETRIC SURVEYS, AIRBORNE N 9 TP125 R07W4M
A GIANT EXPLS L N 074M/NW N 9 TP125 R08W4M
GIANT MASCOT MS L N 9 TP124 R07W4M
D RADIOMETRIC INTERPRETATIONS N 9 TP124 R08W4M

9E ALTA EC MIN U-AF-023(1)
9EE ALTA EXPL PERMIT 050

9EE ALTA EXPL PERMIT 052

700042 EXPL PERMIT 52, VISION DEV L, TP119+120 R1-3W4M, 74M/8, ALTA, GEOL REPT+4MAPS, BY J A DOCKERY, ALBERTA RES COUN EC MIN FILE U-AF-024(1), 1968

ALLAN FAULT SYSTEM, ALTA D URANINITE
D CHALCOPYRITE D URANIUM
A DOCKERY, J A A VISION DEV L
D MOLYBDENITE D WARREN FAULT, ALTA
D PITCHBLEND E N 074M/SE
D RADIOACTIVE MINERALS N 9 TP119 R01W4M
TAZIN GP N 9 TP119 R02W4M

N 9 TP119 R03W4M
N 9 TP120 R01W4M
N 9 TP120 R02W4M
N 9 TP120 R03W4M
9E ALTA EC MIN U-AF-024(1)
9EE ALTA EXPL PERMIT 052

9EE ALTA EXPL PERMIT 054

700043 EXPL PERMIT 54, MADISON OILS L, TP119 R4W4M, 74M/7, ALTA, GEOL+SCINTILLOMETER SVY REPT+1MAP, BY J W WOROBEQ+R O MCKENZIE, ALBERTA RES COUN EC MIN FILE U-AF-025(1), 1968

A MADISON OILS L URANIUM
A MCKENZIE, R O A WOROBEQ, J W
RADIOACTIVE MINERALS N 074M/SE
D SCINTILLOMETER SURVEYS, GROUND

N 9 TP119 R04W4M
9E ALTA EC MIN U-AF-025(1)
9EE ALTA EXPL PERMIT 054

9EE ALTA EXPL PERMIT 055

700044 EXPL PERMIT 55, J W WOROBEQ, TP118+119 R1+2W4M, 74M/8, ALTA, PRELIM GEOL REPT, BY R O MCKENZIE, ALBERTA RES COUN EC MIN FILE U-AF-026(1), 1969

A MCKENZIE, R O URANIUM
MOLYBDENITE A WOROBEQ, J W
A R O MCKENZIE OIL CNSLTS N 074M/SE
RADIOACTIVE MINERALS N 9 TP118 R01W4M
TAZIN GP

N 9 TP119 R01W4M
N 9 TP119 R02W4M
9E ALTA EC MIN U-AF-026(1)
9EE ALTA EXPL PERMIT 055

9EE ALTA EXPL PERMIT 056

700045

EXPL PERMIT 56, J W WOROBEC, TP120 R1+2W4M, 74M/8, ALTA, PRELIM GEOL REPT, BY R O MCKENZIE, ALBERTA RES COUN EC MIN FILE U-AF-027(1), 1969

A MCKENZIE, R O	TAZIN GP	N 9 TP120 R01W4M
MOLYBDENITE	URANIUM	N 9 TP120 R02W4M
A R O MCKENZIE OIL CNSLTS	A WOROBEC, J W	9E ALTA EC MIN U-AF-027(1)
RADIOACTIVE MINERALS	N 074M/SE	9EE ALTA EXPL PERMIT 056

9EE ALTA EXPL PERMIT 057

700046

EXPL PERMIT 57, J W WOROBEC, TP124+125 R6+7W4M, 74M/14, ALTA, PRELIM GEOL REPT, BY R O MCKENZIE, ALBERTA RES COUN EC MIN FILE U-AF-028(1), 1969

A MCKENZIE, R O	URANIUM	N 9 TP125 R06W4M
MOLYBDENITE	A WOROBEC, J W	N 9 TP125 R07W4M
A R O MCKENZIE OIL CNSLTS	N 074M/NW	9E ALTA EC MIN U-AF-028(1)
RADIOACTIVE MINERALS	N 9 TP124 R06W4M	9EE ALTA EXPL PERMIT 057
TAZIN GP	N 9 TP124 R07W4M	

700047

EXPL PERMIT 57, CITIZENS PIPELINE L, TP124+125 R6+7W4M, 74M/14, ALTA, AIRBORNE GAMMA-RAY SPECTROMETER SVY REPT+1MAP, BY J T COOK, ALBERTA RES COUN EC MIN FILE U-AF-028(2), 1969

A CITIZENS PIPELINE L	URANIUM	N 9 TP124 R07W4M
A COOK, J T	D WARREN FAULT, ALTA	N 9 TP125 R06W4M
RADIOACTIVE MINERALS	A WOROBEC, J W	N 9 TP125 R07W4M
D RADIOMETRIC INTERPRETATIONS	N 074M/NW	9E ALTA EC MIN U-AF-028(2)
D RADIOMETRIC PROFILES	N 9 TP124 R06W4M	9EE ALTA EXPL PERMIT 057
A ROVING EXPL SERVS L		

9EE ALTA EXPL PERMIT 060

700048

EXPL PERMIT 60, K S NEWBORN, TP126 R6+7W4M, 74M/14, ALTA, AIRBORNE GAMMA-RAY SPECTROMETER SVY REPT+1MAP, BY J T COOK, ALBERTA RES COUN EC MIN FILE U-AF-029(1), 1969

A COOK, J T	D RADIOMETRIC PROFILES	N 9 TP126 R06W4M
A NEWBORN, K S	A ROVING EXPL SERVS L	N 9 TP126 R07W4M
RADIOACTIVE MINERALS	URANIUM	9E ALTA EC MIN U-AF-029(1)
D RADIOMETRIC INTERPRETATIONS	N 074M/NW	9EE ALTA EXPL PERMIT 060

9EE ALTA EXPL PERMIT 061

700049

EXPL PERMIT 61, DYNALTA OIL+GAS C L, TP125+126 R5+6W4M, 74M/15, ALTA, RADIOMETRIC SVY REPT+1MAP, BY R H P JONES, ALBERTA RES COUN EC MIN FILE J-AF-030(1), 1969

A DYNALTA OIL+GAS C L	THORIUM	N 9 TP126 R05W4M
A JONES, R H P	URANIUM	N 9 TP126 R06W4M
RADIOACTIVE MINERALS	N 074M/NE	9E ALTA EC MIN U-AF-030(1)
D RADIOMETRIC INTERPRETATIONS	N 9 TP125 R05W4M	9EE ALTA EXPL PERMIT 061
D RADIOMETRIC SURVEYS, AIRBORNE		

9EE ALTA EXPL PERMIT 069

700050

EXPL PERMIT 69, R H KING, TP111 R04W4M, 74L/10, ALTA, GEOL REPT+2MAPS, BY W B GALLUP, ALBERTA RES COUN EC MIN FILE U-AF-031(1), 1969

9EE ALTA EXPL PERMIT 069 (CONT)

ATHABASCA GP
D BLACK BAY FAULT, ALTA
A GALLUP EXPL+SERVS L
A GALLUP, W B

A KING, R H
MARTIN LAKE FM
RADIOACTIVE MINERALS
URANIUM

N 074L/NE
N 9 TP111 R04W4M
9E ALTA EC MIN U-AF-031(1)
9EE ALTA EXPL PERMIT 069

(1) 700051 EXPL PERMIT 69, R H KING, TP111 R04W4M, 74L/10, ALTA, AIRBORNE MAGNETIC+RADIOMETRIC SVY REPT+
5 3MAPS, BY D SUTTON, J CERNE,+N DOWDS, ALBERTA RES COUN EC MIN FILE U-AF-031(2), 1969

A CERNE, J
A DOWDS, N
A GEO-X SVYS L
A KING, R H

D MAGNETIC SURVEYS, AIRBORNE
D RADIOMETRIC SURVEYS, AIRBORNE
A SUTTON, D
N 074L/NE

N 9 TP111 R04W4M
9E ALTA EC MIN U-AF-031(2)
9EE ALTA EXPL PERMIT 069

9EE ALTA EXPL PERMIT 073

(1) 700052 EXPL PERMIT 73, PACIFIC SILVER MINES+OILS L, TP113 R1-3W4M, 74L/16, ALTA, MAGNETOMETER+
7 SCINTILLOMETER SVY REPT+3MAPS, BY A G MACKENZIE+R G AGARWAL, ALBERTA RES COUN EC MIN FILE
U-AF-032(1), 1972

A AGARWAL, R G
A ANGUS G MACKENZIE MNG CNSLTS L
D ATHABASCA FM
A BOZLAN OIL+GAS L
A COLUMBIAN NORTHLAND EXPL L
A MACKENZIE, A G
D MAGNETIC INTERPRETATIONS

D MAGNETIC PROFILES
D MAGNETIC SURVEYS, GROUND
A PACIFIC S MS+OILS L
N RADIOMETRIC INTERPRETATIONS
D RADIOMETRIC PROFILES
D RADIOMETRIC SURVEYS, GROUND

N 074L/NE
N 9 TP113 R01W4M
N 9 TP113 R02W4M
N 9 TP113 R03W4M
9E ALTA EC MIN U-AF-032(1)
9EE ALTA EXPL PERMIT 073

(2) 700053 EXPL PERMIT 73, PACIFIC SILVER MINES+OILS L, TP113 R1-3W4M, 74L/16, ALTA, GROUND SCINTILLOMETER
7 SVY REPT+2MAPS, BY A G MACKENZIE, ALBERTA RES COUN EC MIN FILE U-AF-032(2), 1970

A ANGUS G MACKENZIE MNG CNSLTS L
ATHABASCA FM
A BOZLAN OIL+GAS L
A COLUMBIAN NORTHLAND EXPL L
A MACKENZIE, A G

A PACIFIC S MS+OILS L
D RADIOMETRIC INTERPRETATIONS
D SCINTILLOMETER SURVEYS, GROUND
N 074L/NE
N 9 TP113 R01W4M

N 9 TP113 R02W4M
N 9 TP113 R03W4M
9E ALTA EC MIN U-AF-032(2)
9EE ALTA EXPL PERMIT 073

(1) 700054 EXPL PERMIT 73, PACIFIC SILVER MINES+OILS L, TP113 R1-3W4M, 74L/16, ALTA, AIRBORNE
0 SCINTILLOMETER+GROUND RADIOMETRIC SVY REPT+4MAPS, BY A G MACKENZIE, ALBERTA RES COUN EC MIN FILE
U-AF-032(3), 1969

A ANGUS G MACKENZIE MNG CNSLTS L
D ATHABASCA FM
A BOZLAN OIL+GAS L
A COLUMBIAN NORTHLAND EXPL L
A MACKENZIE, A G
A PACIFIC S MS+OILS L

D RADIOMETRIC INTERPRETATIONS
D RADIOMETRIC PROFILES
RADIOMETRIC SURVEYS, GROUND
D SCINTILLOMETER SVYS, AIRBORNE
N 074L/NE

N 9 TP113 R01W4M
N 9 TP113 R02W4M
N 9 TP113 R03W4M
9E ALTA EC MIN U-AF-032(3)
9EE ALTA EXPL PERMIT 073

9EE ALTA EXPL PERMIT 074

(1) 700055 EXPL PERMIT 74, ENSIGN OILS L, TP111+112 R2W4M, 74L/9+16, ALTA, AIRBORNE RADIOMETRIC SVY REPT+
5 4MAPS, BY D SUTTON, J CERNE,+N DOWDS, ALBERTA RES COUN EC MIN FILE U-AF-033(1), 1969

A CERNE, J

A GEO-X SVYS L

N 9 TP111 R02W4M

9EE ALTA EXPL PERMIT 074 (CONT)

A DOWDS, N	D RADIOMETRIC SURVEYS, AIRBORNE	N 9 TP112 R02W4M
A ENSIGN OILS L	A SUTTON, D	9E ALTA EC MIN U-AF-033(1)
A FORT RELIANCE MNRLS L	N 074L/NE	9EE ALTA EXPL PERMIT 074

700056 EXPL PERMIT 74, ENSIGN OILS L, TP111+112 R2W4M, 74L/9+16, ALTA, GEOL REPT+2MAPS, BY P E HIRST, ALBERTA RES COUN EC MIN FILE U-AF-033(2), 1969

D ATHABASCA FM	A P E HIRST+ASSOCS L	N 9 TP112 R02W4M
A ENSIGN OILS L	A P E HIRST+ASSOCS L	9E ALTA EC MIN U-AF-033(2)
A FORT RELIANCE MNRLS L	N 074L/NE	9EE ALTA EXPL PERMIT 074
A HIRST, P E	N 9 TP111 R02W4M	

9EE ALTA EXPL PERMIT 077

700059 EXPL PERMIT 77, CITIZENS PIPELINE L, TP118+119 R2+3W4M, 74M/1+8, ALTA, AIRBORNE GAMMA-RAY SPECTROMETER SVY REPT+1MAP, BY J T COOK, ALBERTA RES COUN EC MIN FILE U-AF-036(1), 1969

ALLAN FAULT SYSTEM, ALTA	A ROVING EXPL SERVS L	N 9 TP118 R03W4M
A CITIZENS PIPELINE L	URANIUM	N 9 TP119 R02W4M
A COOK, J T	A WOROBEK, J W	N 9 TP119 R03W4M
RADIOACTIVE MINERALS	N 074M/SE	9E ALTA EC MIN U-AF-036(1)
D RADIOMETRIC INTERPRETATIONS	N 9 TP118 R02W4M	9EE ALTA EXPL PERMIT 077
D RADIOMETRIC PROFILES		

700060 EXPL PERMIT 77, CITIZENS PIPELINE L, TP118+119 R2+3W4M, 74M/1+8, ALTA, GEOL+AIR SCINTILLOMETER SVY REPT, BY J R GLASS, ALBERTA RES COUN EC MIN FILE U-AF-036(2), 1969

A CITIZENS PIPELINE L	N 9 TP118 R02W4M	N 9 TP119 R03W4M
A GLASS, J R	N 9 TP118 R03W4M	9E ALTA EC MIN U-AF-036(2)
SCINTILLOMETER SVYS, AIRBORNE	N 9 TP119 R02W4M	9EE ALTA EXPL PERMIT 077
N 074M/SE		

9EE ALTA EXPL PERMIT 078

700061 EXPL PERMIT 78, CITIZENS PIPELINE L, TP123-125 R4W4M, 74M/10+15, ALTA, GEOL+AIR SCINTILLOMETER SVY REPT, BY J R GLASS, ALBERTA RES COUN EC MIN FILE U-AF-037(1), 1969

A CITIZENS PIPELINE L	N 074M/NE	N 9 TP125 R04W4M
A GLASS, J R	N 9 TP123 R04W4M	9E ALTA EC MIN U-AF-037(1)
D SCINTILLOMETER SVYS, AIRBORNE	N 9 TP124 R04W4M	9EE ALTA EXPL PERMIT 078

700062 EXPL PERMIT 78, CITIZENS PIPELINE L, TP123-125 R4W4M, 74M/10+15, ALTA, AIRBORNE GAMMA-RAY SPECTROMETER SVY REPT+1MAP, BY J T COOK, ALBERTA RES COUN EC MIN FILE U-AF-037(2), 1969

ALLAN FAULT SYSTEM, ALTA	D RADIOMETRIC PROFILES	N 9 TP123 R04W4M
A CITIZENS PIPELINE L	A ROVING EXPL SERVS L	N 9 TP124 R04W4M
A COOK, J T	URANIUM	N 9 TP125 R04W4M
RADIOACTIVE MINERALS	A WOROBEK, J W	9E ALTA EC MIN U-AF-037(2)
D RADIOMETRIC INTERPRETATIONS	N 074M/NE	9EE ALTA EXPL PERMIT 078

9EE ALTA EXPL PERMIT 079

700063

EXPL PERMIT 79, CITIZENS PIPELINE L, TP117-119 R4+5W4M, 74M/2+7, ALTA, AIRBORNE GAMMA-RAY SPECTROMETER SVY REPT+1MAP, BY J T COOK, ALBERTA RES COUN EC MIN FILE U-AF-038(1), 1969

	ALLAN FAULT SYSTEM, ALTA	A	ROVING EXPL SERVS L	N	9	TP118	R04W4M
A	CITIZENS PIPELINE L		URANIUM	N	9	TP118	R05W4M
A	COOK, J T	A	WOROBEC, J W	N	9	TP119	R04W4M
	RADIOACTIVE MINERALS	N	074M/SE				9E ALTA EC MIN U-AF-038(1)
D	RADIOMETRIC INTERPRETATIONS	N	9	TP117	R05W4M		9EE ALTA EXPL PERMIT 079
D	RADIOMETRIC PROFILES						

9EE ALTA EXPL PERMIT 080

700064

EXPL PERMIT 80, CITIZENS PIPELINE L, TP126 R6+7W4M, 74M/14+15, ALTA, AIRBORNE GAMMA-RAY SPECTROMETER SVY REPT+1MAP, BY J T COOK, ALBERTA RES COUN EC MIN FILE U-AF-039(1), 1969

A	CITIZENS PIPELINE L	A	ROVING EXPL SERVS L	N	074M/NW		
A	COOK, J T		URANIUM	N	9	TP126	R06W4M
	RADIOACTIVE MINERALS		WARREN FAULT, ALTA	N	9	TP126	R07W4M
D	RADIOMETRIC INTERPRETATIONS	A	WOROBEC, J W				9E ALTA EC MIN U-AF-039(1)
D	RADIOMETRIC PROFILES	N	074M/NE				9EE ALTA EXPL PERMIT 080

9EE ALTA EXPL PERMIT 081

700065

EXPL PERMIT 81, CITIZENS PIPELINE L, TP125+126 R7+8W4M, 74M/14, ALTA, AIRBORNE GAMMA-RAY SPECTROMETER SVY REPT+1MAP, BY J T COOK, ALBERTA RES COUN EC MIN FILE U-AF-040(1)

A	CITIZENS PIPELINE L	A	ROVING EXPL SERVS L	N	9	TP125	R08W4M
A	COOK, J T		RUTHERFORD FAULT, ALTA	N	9	TP126	R07W4M
	RADIOACTIVE MINERALS		URANIUM	N	9	TP126	R08W4M
D	RADIOMETRIC INTERPRETATIONS	A	WOROBEC, J W				9E ALTA EC MIN U-AF-040(1)
D	RADIOMETRIC PROFILES	N	074M/NW				9EE ALTA EXPL PERMIT 081

700066

EXPL PERMIT 81, CITIZENS PIPELINE L, TP125+126 R7+8W4M, 74M/14, ALTA, GEOL+AIR SCINTILLOMETER SVY REPT, BY J R GLASS, ALBERTA RES COUN EC MIN FILE U-AF-040(2), 1969

A	CITIZENS PIPELINE L	N	074M/NW	N	9	TP126	R08W4M
A	GLASS, J R	N	9	TP125	R08W4M		9E ALTA EC MIN U-AF-040(2)
	SCINTILLOMETER SVYS, AIRBORNE	N	9	TP126	R07W4M		9EE ALTA EXPL PERMIT 081

9EE ALTA EXPL PERMIT 082

700067

EXPL PERMIT 82, NATIONAL NICKEL L, TP107+108 R1+2W4M, 74L/8, ALTA, AEROMAGNETIC DATA INTERPRETATION REPT, BY R G AGARWAL, ALBERTA RES COUN EC MIN FILE U-AF-041(1), 1969

A	AGARWAL, R G	A	VELOCITY SVYS L	N	9	TP108	R01W4M
	ATHABASCA FM	N	074L/SE	N	9	TP108	R02W4M
A	BOW VALLEY LAND C L	N	9	TP107	R01W4M		9E ALTA EC MIN U-AF-041(1)
D	MAGNETIC INTERPRETATIONS	N	9	TP107	R02W4M		9EE ALTA EXPL PERMIT 082
A	NATIONAL NICKEL L						

700068

EXPL PERMIT 82, NATIONAL NICKEL L, TP107+108 R1+2W4M, 74L/8, ALTA, PHOTOGEOLOGIC EVALUATION REPT BY G M COLLINS, ALBERTA RES COUN EC MIN FILE U-AF-041(2), 1969

D	ATHABASCA FM	A	V ZAY SMITH ASSOCS L	N	9	TP108	R01W4M
---	--------------	---	----------------------	---	---	-------	--------

9EE ALTA EXPL PERMIT 082 (CONT)

A COLLINS, G M	N 074L/SE	N 9 TP108 R02W4M
D GLACIAL FLUVIAL DEPOSITS	N 9 TP107 R01W4M	9E ALTA EC MIN U-AF-041(2)
A NATIONAL NICKEL L PHOTO GEOLOGY	N 9 TP107 R02W4M	9EE ALTA EXPL PERMIT 082

700069 EXPL PERMIT 82, NATIONAL NICKEL L, TP107+108 R1+2W4M, 74L/8, ALTA, AIRBORNE GAMMA-RAY SPECTROMETER SVY REPT+4MAPS, BY GEO-X SVYS L, ALBERTA RES COUN EC MIN FILE U-AF-041(3), 1969

A BOW VALLEY EXPL L	D RADIOMETRIC INTERPRETATIONS	N 9 TP107 R02W4M
A CERNE, J	D RADIOMETRIC SURVEYS, AIRBORNE	N 9 TP108 R01W4M
A DOWDS, N	A SUTTON, D	N 9 TP108 R02W4M
A GEO-X SVYS L	N 074L/SE	9E ALTA EC MIN U-AF-041(3)
A NATIONAL NICKEL L	N 9 TP107 R01W4M	9EE ALTA EXPL PERMIT 082

700070 EXPL PERMIT 82, NATIONAL NICKEL L, TP107+108 R1+2W4M, 74L/8, ALTA, AIRBORNE SCINTILLOMETER SVY+ HEAVY METAL GEOCHEMICAL SVY REPT+1MAP, BY E MEYERS+P PAULSON, ALBERTA RES COUN EC MIN FILE U-AF-041(4), 1970

ATHABASCA FM	A PIONEER EXPL L	N 9 TP107 R02W4M
A BOW VALLEY EXPL L	RADIOACTIVE MINERALS	N 9 TP108 R01W4M
D HEAVY METALS GEOCHEMISTRY	D RADIOMETRIC INTERPRETATIONS	N 9 TP108 R02W4M
A MEYERS, E	D SCINTILLOMETER SVYS, AIRBORNE	9E ALTA EC MIN U-AF-041(4)
A NATIONAL NICKEL L	N 074L/SE	9EE ALTA EXPL PERMIT 082
A PAULSON, P	N 9 TP107 R01W4M	

9EE ALTA EXPL PERMIT 083

700071 EXPL PERMIT 83, NATIONAL NICKEL L, TP108+109 R1+2W4M, 74L/8, ALTA, AEROMAGNETIC DATA INTERPRETATION REPT, BY R G AGARWAL, ALBERTA RES COUN EC MIN FILE U-AF-041(1), 1969

ATHABASCA FM	N 074L/SE	N 9 TP109 R02W4M
A BOW VALLEY LAND C L	N 9 TP108 R01W4M	9E ALTA EC MIN U-AF-042(1)
D MAGNETIC INTERPRETATIONS	N 9 TP108 R02W4M	9EE ALTA EXPL PERMIT 083
A NATIONAL NICKEL L	N 9 TP109 R01W4M	

700072 EXPL PERMIT 83, NATIONAL NICKEL L, TP108+109 R1+2W4M, 74L/8, ALTA, PHOTO GEOLOGIC EVALUATION REPT BY G M COLLINS, ALBERTA RES COUN EC MIN FILE U-AF-042(2), 1969

D ATHABASCA FM	A V ZAY SMITH ASSOCS L	N 9 TP109 R01W4M
A COLLINS, G M	N 074L/SE	N 9 TP109 R02W4M
D GLACIAL FLUVIAL DEPOSITS	N 9 TP108 R01W4M	9E ALTA EC MIN U-AF-042(2)
A NATIONAL NICKEL L PHOTO GEOLOGY	N 9 TP108 R02W4M	9EE ALTA EXPL PERMIT 083

700073 EXPL PERMIT 83, NATIONAL NICKEL L, TP108+109 R1+2W4M, 74L/8, ALTA, AIRBORNE GAMMA-RAY SPECTROMETER SVY REPT+4MAPS, BY GEO-X SVYS L, ALBERTA RES COUN EC MIN FILE U-AF-042(3), 1969

A BOW VALLEY EXPL L	D RADIOMETRIC INTERPRETATIONS	N 9 TP108 R02W4M
A CERNE, J	D RADIOMETRIC SURVEYS, AIRBORNE	N 9 TP109 R01W4M
A DOWDS, N	A SUTTON, D	N 9 TP109 R02W4M
A GEO-X SVYS L	N 074L/SE	9E ALTA EC MIN U-AF-042(3)

9EE ALTA EXPL PERMIT 083 (CONT)

A NATIONAL NICKEL L

N 9 TP108 R01W4M

9EE ALTA EXPL PERMIT 083

700074

EXPL PERMIT 83, NATIONAL NICKEL L, TP108+109 R1+2W4M, 74L/8, ALTA, AIRBORNE SCINTILLOMETER SVY+ HEAVY METAL GEOCHEMICAL SVY REPT+1MAP, BY E MEYERS+P PAULSON, ALBERTA RES COUN EC MIN FILE U-AF-042(4), 1970

ATHABASCA FM

A PIONEER EXPL L

N 9 TP108 R02W4M

A BOW VALLEY EXPL L

RADIOACTIVE MINERALS

N 9 TP109 R01W4M

D HEAVY METALS GEOCHEMISTRY

D RADIOMETRIC INTERPRETATIONS

N 9 TP109 R02W4M

A MEYERS, E

D SCINTILLOMETER SVYS, AIRBORNE

9E ALTA EC MIN U-AF-042(4)

A NATIONAL NICKEL L

N 074L/SE

9EE ALTA EXPL PERMIT 083

A PAULSON, P

N 9 TP108 R01W4M

9EE ALTA EXPL PERMIT 084

700075

EXPL PERMIT 84, NATIONAL NICKEL L, TP109+110 R1+2W4M, 74L/9, ALTA, AEROMAGNETIC DATA INTERPRETATION REPT, BY R G AGARWAL, ALBERTA RES COUN EC MIN FILE U-AF-043(1), 1969

ATHABASCA FM

N 074L/NE

N 9 TP110 R02W4M

A BOW VALLEY LAND C L

N 9 TP109 R01W4M

9E ALTA EC MIN U-AF-043(1)

D MAGNETIC INTERPRETATIONS

N 9 TP109 R02W4M

9EE ALTA EXPL PERMIT 084

A NATIONAL NICKEL L

N 9 TP110 R01W4M

700076

EXPL PERMIT 84, NATIONAL NICKEL L, TP109+110 R1+2W4M, 74L/9, ALTA, PHOTOGEOLOGIC EVALUATION REPT BY G M COLLINS, ALBERTA RES COUN EC MIN FILE U-AF-043(2), 1969

D ATHABASCA FM

A V ZAY SMITH ASSOCS L

N 9 TP110 R01W4M

A COLLINS, A G

N 074L/NE

N 9 TP110 R02W4M

D GLACIAL FLUVIAL DEPOSITS

N 9 TP109 R01W4M

9E ALTA EC MIN U-AF-043(2)

A NATIONAL NICKEL L

N 9 TP109 R02W4M

9EE ALTA EXPL PERMIT 084

PHOTOGEOLOGY

700077

EXPL PERMIT 84, NATIONAL NICKEL L, TP109+110 R1+2W4M, 74L/9, ALTA, AIRBORNE GAMMA-RAY SPECTROMETER SVY REPT+4MAPS, BY GEO-X SVYS L, ALBERTA RES COUN EC MIN FILE U-AF-043(3), 1969

A BOW VALLEY EXPL L

D RADIOMETRIC INTERPRETATIONS

N 9 TP109 R02W4M

A CERNE, J

D RADIOMETRIC SURVEYS, AIRBORNE

N 9 TP110 R01W4M

A DOWDS, N

A SUTTON, D

N 9 TP110 R02W4M

A GEO-X SVYS L

N 074L/NE

9E ALTA EC MIN U-AF-043(3)

A NATIONAL NICKEL L

N 9 TP109 R01W4M

9EE ALTA EXPL PERMIT 084

700078

EXPL PERMIT 84, NATIONAL NICKEL L, TP109+110 R1+2W4M, 74L/9, ALTA, AIRBORNE SCINTILLOMETER SVY+ HEAVY METAL GEOCHEMICAL SVY REPT+1MAP, BY E MEYERS+P PAULSON, ALBERTA RES COUN EC MIN FILE U-AF-043(4), 1970

ATHABASCA FM

A PIONEER EXPL L

N 9 TP109 R02W4M

A BOW VALLEY EXPL L

RADIOACTIVE MINERALS

N 9 TP110 R01W4M

D HEAVY METALS GEOCHEMISTRY

D RADIOMETRIC INTERPRETATIONS

N 9 TP110 R02W4M

A MEYERS, E

D SCINTILLOMETER SVYS, AIRBORNE

9E ALTA EC MIN U-AF-043(4)

A NATIONAL NICKEL L

N 074L/NE

9EE ALTA EXPL PERMIT 084

A PAULSON, P

N 9 TP109 R01W4M

(2) 2
(3) 2
L(4) 32
2(1) 83
EPT
2(2) 83
2(3)

9EE ALTA EXPL PERMIT 085

700079

EXPL PERMIT 85, NATIONAL NICKEL L, TP110-112 R1W4M, 74L/9+16, ALTA, AEROMAGNETIC DATA INTERPRETATION REPT, BY R G AGARWAL, ALBERTA RES COUN EC MIN FILE U-AF-044(1), 1969

ATHABASCA FM
A BOW VALLEY LAND C L
D MAGNETIC INTERPRETATIONS
A NATIONAL NICKEL L

N 074L/NE
N 9 TP110 R01W4M
N 9 TP111 R01W4M

N 9 TP112 R01W4M
9E ALTA EC MIN U-AF-044(1)
9EE ALTA EXPL PERMIT 085

700080

EXPL PERMIT 85, NATIONAL NICKEL L, TP110-111 R1W4M, 74L/9+16, ALTA, PHOTOGEOLOGIC EVALUATION REPT, BY G M COLLINS, ALBERTA RES COUN EC MIN FILE U-AF-044(2), 1969

D ATHABASCA FM
A COLLINS, G M
D GLACIAL FLUVIAL DEPOSITS
A NATIONAL NICKEL L

PHOTOGEOLOGY
A V ZAY SMITH ASSOCS L
N 074L/NE
N 9 TP110 R01W4M

N 9 TP111 R01W4M
N 9 TP112 R01W4M
9E ALTA EC MIN U-AF-044(2)
9EE ALTA EXPL PERMIT 085

700081

EXPL PERMIT 85, NATIONAL NICKEL L, TP110-112 R1W4M, 74L/9+16, ALTA, AIRBORNE GAMMA-RAY SPECTROMETER SVY REPT+4MAPS, BY GEO-X SVYS L, ALBERTA RES COUN EC MIN FILE U-AF-044(3), 1969

A BOW VALLEY EXPL L
A CERNE, J
A DOWDS, N
A GEO-X SVYS L
A NATIONAL NICKEL L

D RADIOMETRIC INTERPRETATIONS
D RADIOMETRIC SURVEYS, AIRBORNE
A SUTTON, D
N 074L/NE
N 9 TP110 R01W4M

N 9 TP111 R01W4M
N 9 TP112 R01W4M
9E ALTA EC MIN U-AF-044(3)
9EE ALTA EXPL PERMIT 085

700082

EXPL PERMIT 85, NATIONAL NICKEL L, TP110-112 R1W4M, 74L/9+16, ALTA, AIRBORNE SCINTILLOMETER SVY+ HEAVY METAL GEOCHEMICAL SVY REPT+1MAP, BY E MEYERS+P PAULSON, ALBERTA RES COUN EC MIN FILE U-AF-044(4), 1970

ATHABASCA FM
A BOW VALLEY EXPL L
D HEAVY METALS GEOCHEMISTRY
A MEYERS, E
A NATIONAL NICKEL L
A PAULSON, P

A PIONEER EXPL L
RADIOACTIVE MINERALS
D RADIOMETRIC INTERPRETATIONS
D SCINTILLOMETER SVYS, AIRBORNE
N 074L/NE

N 9 TP110 R01W4M
N 9 TP111 R01W4M
N 9 TP112 R01W4M
9E ALTA EC MIN U-AF-044(4)
9EE ALTA EXPL PERMIT 085

9EE ALTA EXPL PERMIT 087

700083

EXPL PERMIT 87, MCINTYRE PORCUPINE MS L, TP109-111 R3W4M, 74L/9+10, ALTA, AIRBORNE MAGNETOMETER+ GAMMA-RAY SPECTROMETER SVY REPT+3MAPS, BY GEO-X SVYS L, ALBERTA RES COUN EC MIN FILE U-AF-045(1), 1969

A CERNE, J
A DOWDS, N
A GEO-X SVYS L
D MAGNETIC SURVEYS, AIRBORNE
A MCINTYRE PORCUPINE MS L

D RADIOMETRIC INTERPRETATIONS
D RADIOMETRIC SURVEYS, AIRBORNE
A SUTTON, D
N 074L/NE
N 9 TP109 R03W4M

N 9 TP110 R03W4M
N 9 TP111 R03W4M
9E ALTA EC MIN U-AF-045(1)
9EE ALTA EXPL PERMIT 087

700084

EXPL PERMIT 87, MCINTYRE PORCUPINE MS L, TP109+110 R4+5W4M, 74L/9+10, ALTA, ASSAY REPT, BY X-RAY ASSAY LABORATORIES L, ALBERTA RES COUN EC MIN FILE U-AF-045(2), 1969

D ASSAYS

N 074L/NE

N 9 TP111 R03W4M

9EE ALTA EXPL PERMIT 087 (CONT)

A	MCINTYRE PORCUPINE MS L	N	9	TP109	R03W4M
D	URANIUM	N	9	TP110	R03W4M
A	X-RAY ASSAY LABORATORIES L				

9E ALTA EC MIN U-AF-045(2)
9EE ALTA EXPL PERMIT 087

9EE ALTA EXPL PERMIT 088

700085

EXPL PERMIT 88, MCINTYRE PORCUPINE MS L, TP109+110 R4+5W4M, 74L/10, ALTA, AIRBORNE MAGNETOMETER+
GAMMA-RAY SPECTROMETER SVY REPT+3MAPS, BY GEO-X SVYS L, ALBERTA RES COUN EC MIN FILE U-AF-046(1)
, 1969

A	CERNE, J	D	RADIOMETRIC INTERPRETATIONS	N	9	TP109	R05W4M
A	DOWDS, N	D	RADIOMETRIC SURVEYS, AIRBORNE	N	9	TP110	R04W4M
A	GEO-X SVYS L	A	SUTTON, D	N	9	TP110	R05W4M
D	MAGNETIC SURVEYS, AIRBORNE	N	074L/NE				9E ALTA EC MIN U-AF-046(1)
A	MCINTYRE PORCUPINE MS L	N	9	TP109	R04W4M		9EE ALTA EXPL PERMIT 088

700086

EXPL PERMIT 88, MCINTYRE PORCUPINE MS L, TP109+110 R4+5W4M, 74L/10, ALTA, ASSAY REPT, BY
X-RAY ASSAY LABORATORIES L, ALBERTA RES COUN EC MIN FILE U-AF-046(2), 1969

D	ASSAYS	N	074L/NE				N	9	TP110	R05W4M
A	MCINTYRE PORCUPINE MS L	N	9	TP109	R04W4M					9E ALTA EC MIN U-AF-046(2)
D	URANIUM	N	9	TP109	R05W4M					9EE ALTA EXPL PERMIT 088
A	X-RAY ASSAY LABORATORIES L	N	9	TP110	R04W4M					

9EE ALTA EXPL PERMIT 089

700087

EXPL PERMIT 89, CANADA SOUTHERN PETROLEUM L, TP105-107 R1W4M, 74L/1+8, ALTA, PHOTOGEOLOGIC
MAPPING REPT+1MAP, BY GEOPHOTO SERVS L, ALBERTA RES COUN EC MIN FILE U-AF-047(1), 1969

A	ATHABASCA FM	A	HOOKE, E J	N	9	TP106	R01W4M
A	CANADA SOUTHERN PETROLEUM L	A	THIGPEN, J B	N	9	TP107	R01W4M
A	GEOPHOTO SERVS L	N	074L/SE				9E ALTA EC MIN U-AF-047(1)
	GLACIAL DEPOSITS	N	9	TP105	R01W4M		9EE ALTA EXPL PERMIT 089

700088

EXPL PERMIT 89, CANADA SOUTHERN PETROLEUM L, TP105-107 R1W4M, 74L/1+8, ALTA, AIRBORNE
SCINTILLOMETER SVY REPT+2MAPS, BY GEOPHOTO SERVS L, ALBERTA RES COUN EC MIN FILE U-AF-047(2),
1969

D	ATHABASCA FM		GLACIAL DEPOSITS	N	9	TP106	R01W4M
A	CANADA SOUTHERN PETROLEUM L	D	SCINTILLOMETER SVYS, AIRBORNE	N	9	TP107	R01W4M
A	CLARK, E	N	074L/SE				9E ALTA EC MIN U-AF-047(2)
A	GEOPHOTO SERVS L	N	9	TP105	R01W4M		9EE ALTA EXPL PERMIT 089

9EE ALTA EXPL PERMIT 091

700090

EXPL PERMIT 91, ABIDONNE OILS L, TP107+108 R3W4M, 74L/8, ALTA, AIR RADIOMETRIC SVY FLIGHT LOGS,
BY NORTHLAND MANAGEMENT+ENG L, ALBERTA RES COUN EC MIN FILE U-AF-049(1), 1969

A	ABIDONNE OILS L	N	074L/SE				9E ALTA EC MIN U-AF-049(1)
A	NORTHLAND MANAGEMENT+ENG L	N	9	TP107	R03W4M		9EE ALTA EXPL PERMIT 091
D	RADIOMETRIC SURVEYS, AIRBORNE	N	9	TP108	R03W4M		

9EE ALTA EXPL PERMIT 092

700091 EXPL PERMIT 92, ABIDONNE OILS L, TP108+109 R3W4M, 74L/8, ALTA, AIR RADIOMETRIC SVY FLIGHT LOGS, BY NORTHLAND MANAGEMENT+ENG L, ALBERTA RES COUN EC MIN FILE U-AF-050(1), 1969

A	ABIDONNE OILS L	N	074L/SE	9E ALTA EC MIN U-AF-050(1)
A	NORTHLAND MANAGEMENT+ENG L	N	9 TP108 R03W4M	9EE ALTA EXPL PERMIT 092
D	RADIOMETRIC SURVEYS, AIRBORNE	N	9 TP109 R03W4M	

9EE ALTA EXPL PERMIT 093

700092 EXPL PERMIT 93, ANCO EXPL L, TP102+103 R1+2W4M, 74E/16, ALTA, AIRBORNE GEOPHYSICAL SVY REPT+1MAP, BY R W STEMP, ALBERTA RES COUN EC MIN FILE U-AF-051(1), 1969

A	ANCO EXPL L	D	RADIOMETRIC SURVEYS, AIRBORNE	N	9 TP103 R01W4M	
	ATHABASCA FM	A	STEMP, R W	N	9 TP103 R02W4M	
A	CDN AERO MNRL SVYS L	N	074E/NE		9E ALTA EC MIN U-AF-051(1)	
D	E M SURVEYS, AIRBORNE	N	9 TP102 R01W4M		9EE ALTA EXPL PERMIT 093	
D	MAGNETIC SURVEYS, AIRBORNE					

9EE ALTA EXPL PERMIT 094

700093 EXPL PERMIT 94, ANCO EXPL L, TP103-105 R1+2W4M, 74E/16+74L/1, ALTA, AIRBORNE GEOPHYSICAL SVY REPT+1MAP, BY R W STEMP, ALBERTA RES COUN EC MIN FILE U-AF-052(1), 1969

A	ANCO EXPL L	D	RADIOMETRIC SURVEYS, AIRBORNE	N	9 TP104 R01W4M	
	ATHABASCA FM	A	STEMP, R W	N	9 TP104 R02W4M	
A	CDN AERO MNRL SVYS L	N	074E/NE	N	9 TP105 R01W4M	
D	E M SURVEYS, AIRBORNE	N	074L/SE		9E ALTA EC MIN U-AF-052(1)	
D	MAGNETIC SURVEYS, AIRBORNE	N	9 TP103 R01W4M		9EE ALTA EXPL PERMIT 094	

9EE ALTA EXPL PERMIT 095

700094 EXPL PERMIT 95, ANCO EXPL L, TP103+104 R2+3W4M, 74E/16+74L/1, ALTA, AIRBORNE GEOPHYSICAL SVY REPT+1MAP, BY R W STEMP, ALBERTA RES COUN EC MIN FILE U-AF-053(1), 1969

A	ANCO EXPL L	D	RADIOMETRIC SURVEYS, AIRBORNE	N	9 TP103 R03W4M	
	ATHABASCA FM	A	STEMP, R W	N	9 TP104 R02W4M	
A	CDN AERO MNRL SVYS L	N	074E/NE	N	9 TP104 R03W4M	
D	E M SURVEYS, AIRBORNE	N	074L/SE		9E ALTA EC MIN U-AF-053(1)	
D	MAGNETIC SURVEYS, AIRBORNE	N	9 TP103 R02W4M		9EE ALTA EXPL PERMIT 095	

9EE ALTA EXPL PERMIT 096

700095 EXPL PERMIT 96, ANCO EXPL L, TP 105+106 R2+3W4M, 74L/1, ALTA, AIRBORNE GEOPHYSICAL SVY REPT+2MAPS, BY R W STEMP, ALBERTA RES COUN EC MIN FILE U-AF-054(1), 1969

A	ANCO EXPL L	D	RADIOMETRIC SURVEYS, AIRBORNE	N	9 TP106 R02W4M	
	ATHABASCA FM	A	STEMP, R W	N	9 TP106 R03W4M	
A	CDN AERO MNRL SVYS L	N	074L/SE		9E ALTA EC MIN U-AF-054(1)	
D	E M SURVEYS, AIRBORNE	N	9 TP105 R02W4M		9EE ALTA EXPL PERMIT 096	
D	MAGNETIC SURVEYS, AIRBORNE					

9EE ALTA EXPL PERMIT 097

700096 EXPL PERMIT 97, ANCO EXPL L, TP106+107 R2+3W4M, 74L/1+8, ALTA, AIRBORNE GEOPHYSICAL SVY REPT+1MAP, BY R W STEMP, ALBERTA RES COUN EC MIN FILE U-AF-055(1), 1969

9EE ALTA EXPL PERMIT 097 (CONT)

A ANCO EXPL L	D RADIOMETRIC INTERPRETATIONS	N 9 TP106 R02W4M
ATHABASCA FM	D RADIOMETRIC SURVEYS, AIRBORNE	N 9 TP107 R01W4M
A CDN AERO MNRL SVYS L	A STEMP, R W	N 9 TP107 R02W4M
D E M SURVEYS, AIRBORNE	N 074L/SE	9E ALTA EC MIN U-AF-055(1)
D MAGNETIC SURVEYS, AIRBORNE	N 9 TP106 R01W4M	9EE ALTA EXPL PERMIT 097
RADIOACTIVE MINERALS		

9EE ALTA EXPL PERMIT 098

700097 EXPL PERMIT 98, ANCO EXPL L, TP105 R3-5W4M, 74L/1+2, ALTA, AIRBORNE GEOPHYSICAL SVY REPT+1MAP, BY R W STEMP, ALBERTA RES COUN EC MIN FILE U-AF-056(1), 1969

A ANCO EXPL L	D RADIOMETRIC SURVEYS, AIRBORNE	N 9 TP105 R04W4M
ATHABASCA FM	A STEMP, R W	N 9 TP105 R05W4M
A CDN AERO MNRL SVYS L	N 074L/SE	9E ALTA EC MIN U-AF-056(1)
D E M SURVEYS, AIRBORNE	N 9 TP105 R03W4M	9EE ALTA EXPL PERMIT 098
D MAGNETIC SURVEYS, AIRBORNE		

9EE ALTA EXPL PERMIT 099

700098 EXPL PERMIT 99, ANCO EXPL L, TP106+107 R4+5W4M, 74L/2+7, ALTA, AIRBORNE GEOPHYSICAL SVY REPT+1MAP, BY R W STEMP, ALBERTA RES COUN EC MIN FILE U-AF-057(1), 1969

A ANCO EXPL L	D RADIOMETRIC SURVEYS, AIRBORNE	N 9 TP106 R05W4M
ATHABASCA FM	A STEMP, R W	N 9 TP107 R04W4M
A CDN AERO MNRL SVYS L	N 074L/SE	9E ALTA EC MIN U-AF-057(1)
D E M SURVEYS, AIRBORNE	N 9 TP106 R04W4M	9EE ALTA EXPL PERMIT 099
D MAGNETIC SURVEYS, AIRBORNE		

9EE ALTA EXPL PERMIT 100

700099 EXPL PERMIT 100, ANCO EXPL L, TP108+109 R4+5W4M, 74L/7+10, ALTA, AIRBORNE GEOPHYSICAL SVY REPT+1MAP, BY R W STEMP, ALBERTA RES COUN EC MIN FILE U-AF-058(1), 1969

A ANCO EXPL L	RADIOACTIVE MINERALS	N 9 TP108 R04W4M
ATHABASCA FM	D RADIOMETRIC INTERPRETATIONS	N 9 TP108 R05W4M
A CDN AERO MNRL SVYS L	D RADIOMETRIC SURVEYS, AIRBORNE	N 9 TP109 R04W4M
D E M INTERPRETATIONS	A STEMP, R W	N 9 TP109 R05W4M
D E M SURVEYS, AIRBORNE	N 074L/NE	9E ALTA EC MIN U-AF-058(1)
D MAGNETIC SURVEYS, AIRBORNE	N 074L/SE	9EE ALTA EXPL PERMIT 100

9EE ALTA EXPL PERMIT 101

700100 EXPL PERMIT 101, ANCO EXPL L, TP107-109 R5W4M, 74L/7, ALTA, AIRBORNE GEOPHYSICAL SVY REPT+2MAPS, BY R W STEMP, ALBERTA RES COUN EC MIN FILE U-AF-059(1), 1969

A ANCO EXPL L	D MAGNETIC SURVEYS, AIRBORNE	N 9 TP108 R05W4M
ATHABASCA FM	D RADIOMETRIC SURVEYS, AIRBORNE	N 9 TP109 R05W4M
A CDN AERO MNRL SVYS L	A STEMP, R W	9E ALTA EC MIN U-AF-059(1)
D E M INTERPRETATIONS	N 074L/SE	9EE ALTA EXPL PERMIT 101
D E M SURVEYS, AIRBORNE	N 9 TP107 R05W4M	

9EE ALTA EXPL PERMIT 102

700101 EXPL PERMIT 102, ANCO EXPL L, TP109+110 R5W4M, 74L/7+10, ALTA, AIRBORNE GEOPHYSICAL SVY REPT+1MAP, BY R W STEMP, ALBERTA RES COUN EC MIN FILE U-AF-060(1), 1969

A ANCO EXPL L	D RADIOMETRIC SURVEYS, AIRBORNE	N 9 TP109 R05W4M
ATHABASCA FM	A STEMP, R W	N 9 TP110 R05W4M
A CDN AERO MNRL SVYS L	N 074L/NE	9E ALTA EC MIN U-AF-060(1)
D E M SURVEYS, AIRBORNE	N 074L/SE	9EE ALTA EXPL PERMIT 102
D MAGNETIC SURVEYS, AIRBORNE		

9EE ALTA EXPL PERMIT 103

700102 EXPL PERMIT 103, NORTH CANADIAN OILS L, TP114+115 R1+2W4M, 74L/16, ALTA, GEOL+AIR GAMMA-RAY SPECTROMETER SVY REPT+2MAPS, BY J T COOK, ALBERTA RES COUN EC MIN FILE U-AF-061(1), 1969

D ASSAYS	D RADIOMETRIC SURVEYS, AIRBORNE	N 9 TP114 R02W4M
ATHABASCA FM	A ROVING EXPL SERVS L	N 9 TP115 R01W4M
A COOK, J T	D URANIUM	9E ALTA EC MIN U-AF-061(1)
A NORTH CDN OILS L	N 074L/NE	9EE ALTA EXPL PERMIT 103
D RADIOACTIVE MINERALS	N 9 TP114 R01W4M	

9EE ALTA EXPL PERMIT 104

700103 EXPL PERMIT 104, NORTH CANADIAN OILS L, TP116-118 R1-3W4M, 74M/1+8, ALTA, GEOL+AIR GAMMA-RAY SPECTROMETER SVY REPT+3MAPS, BY J T COOK, ALBERTA RES COUN EC MIN FILE U-AF-062(1), 1969

ALLAN FAULT SYSTEM, ALTA	D RADIOMETRIC PROFILES	N 9 TP116 R03W4M
D ASSAYS	D RADIOMETRIC SURVEYS, AIRBORNE	N 9 TP117 R02W4M
A COOK, J T	A ROVING EXPL SERVS L	N 9 TP118 R01W4M
A NORTH CDN OILS L	D URANIUM	9E ALTA EC MIN U-AF-062(1)
D RADIOACTIVE MINERALS	D URANIUM COUNT RATES	9EE ALTA EXPL PERMIT 104
D RADIOMETRIC INTERPRETATIONS	N 074M/SE	

700104 EXPL PERMIT 104, NORTH CANADIAN OILS L, TP116-118 R1-3W4M, 74M/1+8, ALTA, GROUND SCINTILLOMETER SVY+SURFACE+DRILL HOLE SAMPLING REPT+9MAPS, BY J D HALE, ALBERTA RES COUN EC MIN FILE U-AF-062(2), 1970

ALLAN FAULT SYSTEM, ALTA	D RADIOACTIVE MINERALS	N 9 TP116 R03W4M
D ASSAYS	RADIOMETRIC INTERPRETATIONS	N 9 TP117 R02W4M
DDH	D SCINTILLOMETER SURVEYS, GROUND	N 9 TP118 R01W4M
A HALE, J D	D THORIUM	9E ALTA EC MIN U-AF-062(2)
A JOHN D HALE CONSULTING L	D URANIUM	9EE ALTA EXPL PERMIT 104
A NORTH CDN OILS L	N 074M/SE	

9EE ALTA EXPL PERMIT 105

700105 EXPL PERMIT 105, NORTH CANADIAN OILS L, TP113+114 R5+6W4M, 74L/15, ALTA, GEOL+AIR GAMMA-RAY SPECTROMETER SVY REPT+2MAPS, BY J T COOK, ALBERTA RES COUN EC MIN FILE U-AF-063(1), 1969

ALLAN FAULT SYSTEM, ALTA	D RADIOMETRIC SURVEYS, AIRBORNE	N 9 TP113 R05W4M
D ASSAYS	SCINTILLOMETER SURVEYS, GROUND	N 9 TP113 R06W4M
A NORTH CDN OILS L	D URANIUM	N 9 TP114 R05W4M
D RADIOACTIVE MINERALS	D URANIUM COUNT RATES	9E ALTA EC MIN U-AF-063(1)
D RADIOMETRIC INTERPRETATIONS	N 074L/NE	9EE ALTA EXPL PERMIT 105

9EE ALTA EXPL PERMIT 105 (CONT)

700106

EXPL PERMIT 105, NORTH CANADIAN OILS L, TP113+114 R5+6W4M, 74L/15, ALTA, GROUND SCINTILLOMETER SVY+SURFACE+DRILL HOLE SAMPLING REPT+6MAPS, BY J D HALE, ALBERTA RES COUN EC MIN FILE U-AF-063(2), 1970

D ASSAYS		RADIOMETRIC INTERPRETATIONS	N	9	TP113 R05W4M
DDH		D SCINTILLOMETER SURVEYS, GROUND	N	9	TP113 R06W4M
A HALE, J D		D THORIUM	N	9	TP114 R05W4M
A JOHN D HALE CONSULTING L		D URANIUM			9E ALTA EC MIN U-AF-063(2)
A NORTH CON OILS L		N 074L/NE			9EE ALTA EXPL PERMIT 105
D RADIOACTIVE MINERALS					

9EE ALTA EXPL PERMIT 106

700107

EXPL PERMIT 106, NORTH CANADIAN OILS L, TP114+115 R8W4M, 74L/14+74M/3, ALTA, GEOL+AIR GAMMA-RAY SPECTROMETER SVY REPT+2MAPS, BY J T COOK, ALBERTA RES COUN EC MIN FILE U-AF-064(1), 1969

D ASSAYS		D RADIOMETRIC SURVEYS, AIRBORNE	N	9	TP114 R08W4M
A NORTH CON OILS L		D URANIUM	N	9	TP115 R08W4M
D RADIOACTIVE MINERALS		N 074L/NW			9E ALTA EC MIN U-AF-064(1)
D RADIOMETRIC INTERPRETATIONS		N 074M/SW			9EE ALTA EXPL PERMIT 106

9EE ALTA EXPL PERMIT 107

700108

EXPL PERMIT 107, NORTH CANADIAN OILS L, TP116+117 R8+9W4M, 74M/3, ALTA, GEOL+AIR GAMMA-RAY SPECTROMETER SVY REPT+2MAPS, BY J T COOK, ALBERTA RES COUN EC MIN FILE U-AF-065(1), 1969

D ASSAYS		D URANIUM	N	9	TP117 R08W4M
A NORTH CON OILS L		N 074M/SW	N	9	TP117 R09W4M
D RADIOACTIVE MINERALS		N 9 TP116 R08W4M			9E ALTA EC MIN U-AF-065(1)
D RADIOMETRIC INTERPRETATIONS		N 9 TP116 R09W4M			9EE ALTA EXPL PERMIT 107
D RADIOMETRIC SURVEYS, AIRBORNE					

700109

EXPL PERMIT 107, NORTH CANADIAN OILS L, TP116+117 R8+9W4M, 74M/3, ALTA, GROUND SCINTILLOMETER SVY+SURFACE SAMPLING REPT+1MAP, BY J D HALE, ALBERTA RES COUN EC MIN FILE U-AF-065(2), 1970

A HALE, J D		N 074M/SW	N	9	TP117 R09W4M
A JOHN D HALE CONSULTING L		N 9 TP116 R08W4M			9E ALTA EC MIN U-AF-065(2)
A NORTH CON OILS L		N 9 TP116 R09W4M			9EE ALTA EXPL PERMIT 107
D SCINTILLOMETER SURVEYS, GROUND		N 9 TP117 R08W4M			

9EE ALTA EXPL PERMIT 108

700110

EXPL PERMIT 108, NORTH CANADIAN OILS L, TP118+119 R8+9W4M, 74M/3+6, ALTA, GEOL+AIR GAMMA-RAY SPECTROMETER SVY REPT+2MAPS, BY J T COOK, ALBERTA RES COUN EC MIN FILE U-AF-066(1), 1969

D ASSAYS		D THORIUM	N	9	TP118 R09W4M
A NORTH CON OILS L		D THORIUM COUNT RATES	N	9	TP119 R08W4M
D RADIOACTIVE MINERALS		D URANIUM	N	9	TP119 R09W4M
D RADIOMETRIC INTERPRETATIONS		N 074M/SW			9E ALTA EC MIN U-AF-066(1)
D RADIOMETRIC PROFILES		N 9 TP118 R08W4M			9EE ALTA EXPL PERMIT 108
D RADIOMETRIC SURVEYS, AIRBORNE					

700111

EXPL PERMIT 108, NORTH CANADIAN OILS L, TP118+119 R8+9W4M, 74M/3+6, ALTA, GROUND SCINTILLOMETER

9EE ALTA EXPL PERMIT 108 (CONT)

SVY+SURFACE+DRILL HOLE SAMPLING REPT+1MAP, BY J D HALE, ALBERTA RES COUN EC MIN FILE U-AF-066(2) 1970

D ASSAYS	D SCINTILLOMETER SURVEYS, GROUND	N 9 TP118 R09W4M
DDH	D THORIUM	N 9 TP119 R08W4M
A HALE, J D	D URANIUM	N 9 TP119 R09W4M
A JOHN D HALE CONSULTING L	N 074M/SW	9E ALTA EC MIN U-AF-066(2)
A NORTH CDN OILS L	N 9 TP118 R08W4M	9EE ALTA EXPL PERMIT 108
D RADIOACTIVE MINERALS		

9EE ALTA EXPL PERMIT 109

700112 EXPL PERMIT 109, LEDO MS L, TP102 R1+2W4M, 74E/16, ALTA, PRELIM ECONOMIC APPRAISAL REPT, BY W J BLACKSTOCK, ALBERTA RES COUN EC MIN FILE U-AF-067(1), 1969

A ABCON ENGINEERING (ALTA) L	N 074E/NE	9E ALTA EC MIN U-AF-067(1)
A BLACKSTOCK, W J	N 9 TP102 R01W4M	9EE ALTA EXPL PERMIT 109
A LEDO MS L	N 9 TP102 R02W4M	

9EE ALTA EXPL PERMIT 110

700113 EXPL PERMIT 110, LEDO MS L, TP105+106 R5W4M, 74L/2+7, ALTA, PRELIM ECONOMIC APPRAISAL REPT, BY W J BLACKSTOCK, ALBERTA RES COUN EC MIN FILE U-AF-068(1), 1969

A ABCON ENGINEERING (ALTA) L	N 074L/SE	9E ALTA EC MIN U-AF-068(1)
A BLACKSTOCK, W J	N 9 TP105 R05W4M	9EE ALTA EXPL PERMIT 110
A LEDO MS L	N 9 TP106 R06W4M	

9EE ALTA EXPL PERMIT 111

700114 EXPL PERMIT 111, ANTHONY RICH, TP123+124 R6+7W4M, 74M/11+14, ALTA, AIRBORNE MAGNETOMETER+ GAMMA-RAY SPECTROMETER SVY REPT+1MAP, BY GEO-X SVYS L, ALBERTA RES COUN EC MIN FILE U-AF-069(1), 1969

A CERNE, J	A RICH, A	N 9 TP123 R07W4M
A DOWDS, N	A SUTTON, D	N 9 TP124 R06W4M
A GEO-X SVYS L	A VESTOR EXPLS L	N 9 TP124 R07W4M
D MAGNETIC SURVEYS, AIRBORNE	N 074M/NW	9E ALTA EC MIN U-AF-069(1)
D RADIOMETRIC INTERPRETATIONS	N 9 TP123 R06W4M	9EE ALTA EXPL PERMIT 111
D RADIOMETRIC SURVEYS, AIRBORNE		

700115 EXPL PERMIT 111, ANTHONY RICH, TP123+124 R6+7W4M, 74M/11+14, ALTA, GEOL REPT+2MAPS, BY H H WILLIAMS, ALBERTA RES COUN EC MIN FILE U-AF-069(2), 1970

A RICH, A	N 074M/NW	N 9 TP124 R07W4M
A VESTOR EXPLS L	N 9 TP123 R06W4M	9E ALTA EC MIN U-AF-069(2)
D WARREN FAULT, ALTA	N 9 TP123 R07W4M	9EE ALTA EXPL PERMIT 111
A WILLIAMS, H H		

700116 EXPL PERMIT 111, ANTHONY RICH, TP123+124 R6+7W4M, 74M/11+14, ALTA, GEOL+GROUND SCINTILLOMETER SVY REPT+4MAPS, BY E K BABCOCK+G S HARTLEY, ALBERTA RES COUN EC MIN FILE U-AF-069(3), 1971

A BABCOCK, E K	D SCINTILLOMETER SURVEYS, GROUND	N 9 TP124 R06W4M
----------------	----------------------------------	------------------

9EE ALTA EXPL PERMIT 111 (CONT)

A HARTLEY, G S	A VESTOR EXPLS L	N 9 TP124 R07W4M
RADIOACTIVE MINERALS	N 074M/NW	9E ALTA EC MIN U-AF-069(3)
D RADIOMETRIC INTERPRETATIONS	N 9 TP123 R06W4M	9EE ALTA EXPL PERMIT 111
A RICH, A	N 9 TP123 R07W4M	

700117 EXPL PERMIT 111, ANTHONY RICH, TP123+124 R6+7W4M, 74M/11+14, ALTA, GEOL+ECONOMIC APPRAISAL REPT+4MAPS, BY R D MORTON, ALBERTA RES COUN EC MIN FILE U-AF-069(4), 1970

A MORTON, R D	D WARREN FAULT, ALTA	N 9 TP124 R06W4M
RADIOACTIVE MINERALS	N 074M/NW	N 9 TP124 R07W4M
RADIOMETRIC INTERPRETATIONS	N 9 TP123 R06W4M	9E ALTA EC MIN U-AF-069(4)
A RICH, A	N 9 TP123 R07W4M	9EE ALTA EXPL PERMIT 111
A VESTOR EXPLS L		

9EE ALTA EXPL PERMIT 112

700118 EXPL PERMIT 112, ANTHONY RICH, TP123+124 R7+8W4M, 74M/11+14, ALTA, AIRBORNE MAGNETOMETER+GAMMA-RAY SPECTROMETER SVY REPT+1MAP, BY GEO-X SVYS L, ALBERTA RES COUN EC MIN FILE U-AF-070(1), 1969

A CERNE, J	D RADIOMETRIC SURVEYS, AIRBORNE	N 9 TP123 R07W4M
A DOWDS, N	A RICH, A	N 9 TP123 R08W4M
A GEO-X SVYS L	A SUTTON, D	N 9 TP124 R07W4M
D MAGNETIC SURVEYS, AIRBORNE	A VESTOR EXPLS L	9E ALTA EC MIN U-AF-070(1)
D RADIOMETRIC INTERPRETATIONS	N 074M/NW	9EE ALTA EXPL PERMIT 112

700119 EXPL PERMIT 112, ANTHONY RICH, TP123+124 R7+8W4M, 74M/11+14, ALTA, GEOL+GROUND SCINTILLOMETER SVY REPT+3MAPS, BY H H WILLIAMS, ALBERTA RES COUN EC MIN FILE U-AF-070(2), 1970

BASE METALS	A VESTOR EXPLS L	N 9 TP123 R08W4M
RADIOACTIVE MINERALS	D WARREN FAULT, ALTA	N 9 TP124 R07W4M
D RADIOMETRIC INTERPRETATIONS	A WILLIAMS, H H	9E ALTA EC MIN U-AF-070(2)
A RICH, A	N 074M/NW	9EE ALTA EXPL PERMIT 112
D SCINTILLOMETER SURVEYS, GROUND	N 9 TP123 R07W4M	

700120 EXPL PERMIT 112, ANTHONY RICH, TP123+124 R7+8W4M, 74M/11+14, ALTA, GEOL+GROUND SCINTILLOMETER SVY REPT+4MAPS, BY E K BABCOCK+G S HARTLEY, ALBERTA RES COUN EC MIN FILE U-AF-070(3), 1971

A BABCOCK, E K	D SCINTILLOMETER SURVEYS, GROUND	N 9 TP123 R08W4M
A HARTLEY, G S	A VESTOR EXPLS L	N 9 TP124 R07W4M
RADIOACTIVE MINERALS	N 074M/NW	9E ALTA EC MIN U-AF-070(3)
D RADIOMETRIC INTERPRETATIONS	N 9 TP123 R07W4M	9EE ALTA EXPL PERMIT 112
A RICH, A		

700121 EXPL PERMIT 112, ANTHONY RICH, TP123+124 R7+8W4M, 74M/11+14, ALTA, GEOL+ECONOMIC APPRAISAL REPT+4MAPS, BY R D MORTON, ALBERTA RES COUN EC MIN FILE U-AF-069(4), 1970

A MORTON, R D	A VESTOR EXPLS L	N 9 TP123 R08W4M
RADIOACTIVE MINERALS	D WARREN FAULT, ALTA	N 9 TP124 R07W4M
RADIOMETRIC INTERPRETATIONS	N 074M/NW	9E ALTA EC MIN U-AF-070(4)
A RICH, A	N 9 TP123 R07W4M	9EE ALTA EXPL PERMIT 112

9EE ALTA EXPL PERMIT 113

700122 EXPL PERMIT 113, PACCA HOLDINGS L, TP120 R5+6W4M, 74M/6+7, ALTA, GEOL+GROUND SCINTILLOMETER SVY REPT+7MAPS, BY K W GEIGER, ALBERTA RES COUN EC MIN FILE U-AF-071(1), 1969

D ASSAYS	D RADIOMETRIC INTERPRETATIONS	N 9 TP120 R05W4M
FAULT ZONES	D SCINTILLOMETER SURVEYS, GROUND	N 9 TP120 R06W4M
A GEIGER, K W	D URANIUM	9E ALTA EC MIN U-AF-071(1)
A PACCA HLDGS L	N 074M/SE	9EE ALTA EXPL PERMIT 113
D RADIOACTIVE MINERALS	N 074M/SW	

700123 EXPL PERMIT 113, PACCA HOLDINGS L, TP120 R5+6W4M, 74M/6+7, ALTA, GEOL+GROUND SCINTILLOMETER SVY REPT, BY C J ANDERSON, ALBERTA RES COUN EC MIN FILE U-AF-071(2), 1970

A ANDERSON, C J	D RADIOMETRIC INTERPRETATIONS	N 074M/SW
D ASSAYS	D SCINTILLOMETER SURVEYS, GROUND	N 9 TP120 R05W4M
FAULT ZONES	TRENCHES	N 9 TP120 R06W4M
A PACCA HLDGS L	D URANIUM	9E ALTA EC MIN U-AF-071(2)
D RADIOACTIVE MINERALS	N 074M/SE	9EE ALTA EXPL PERMIT 113

9EE ALTA EXPL PERMIT 114

700124 EXPL PERMIT 114, A WOOD, TP121+122 R03W4M, 74M/9, ALTA, PRELIM GEOL+SCINTILLOMETER SVY REPT+1MAP BY A WOOD, ALBERTA RES COUN EC MIN FILE U-AF-072(1), 1969

SCINTILLOMETER SURVEYS	N 9 TP121 R03W4M	9E ALTA EC MIN U-AF-072(1)
A WOOD, A	9 TP122 R03W4M	9EE ALTA EXPL PERMIT 114
N 074M/NE		

9EE ALTA EXPL PERMIT 115

700125 EXPL PERMIT 115, K W GEIGER, TP122+123 R6-8W4M, 74M/11, ALTA, GEOL+GROUND SCINTILLOMETER SVY REPT+4MAPS, BY K W GEIGER, ALBERTA RES COUN EC MIN FILE U-AF-073(1), 1969

A GEIGER, K W	WARREN FAULT, ALTA	N 9 TP123 R06W4M
RADIOACTIVE MINERALS	N 074M/NW	N 9 TP123 R07W4M
D RADIOMETRIC INTERPRETATIONS	N 9 TP122 R06W4M	N 9 TP123 R08W4M
RUTHERFORD FAULT, ALTA	N 9 TP122 R07W4M	9E ALTA EC MIN U-AF-073(1)
D SCINTILLOMETER SURVEYS, GROUND	N 9 TP122 R08W4M	9EE ALTA EXPL PERMIT 115

9EE ALTA EXPL PERMIT 117

700126 EXPL PERMIT 117, TRIGG, WOOLLETT+ASSOCS L, TP100-102 R3+4W4M, 74E/NE, ALTA, PROPOSED EXPLORATION REPT+1MAP, BY C M TRIGG, ALBERTA RES COUN EC MIN FILE U-AF-074(1), 1969

A RADEX MNRLS L	N 9 TP100 R03W4M	N 9 TP102 R03W4M
A TRIGG, C M	N 9 TP100 R04W4M	N 9 TP102 R04W4M
A TRIGG, WOOLLETT+ASSOCS L	N 9 TP101 R03W4M	9E ALTA EC MIN U-AF-074(1)
N 074E/NE	N 9 TP101 R04W4M	9EE ALTA EXPL PERMIT 117

700127 EXPL PERMIT 117, TRIGG, WOOLLETT+ASSOCS L, TP100-102 R3+4W4M, 74E/NE, ALTA, AIRBORNE GAMMA-RAY SPECTROMETER SVY REPT+4MAPS, ALBERTA RES COUN EC MIN FILE U-AF-074(2), 1969

A LEWIS, M	D THORIUM	N 9 TP101 R03W4M
A PEMBERTON, R H	A TRIGG, WOOLLETT+ASSOCS L	N 9 TP101 R04W4M

9EE ALTA EXPL PERMIT 117 (CONT)

A	RADEX MNRLS L	D	URANIUM	N	9 TP102 R03W4M
D	RADIOACTIVE MINERALS	N	074E/NE	N	9 TP102 R04W4M
D	RADIOMETRIC INTERPRETATIONS	N	9 TP100 R03W4M		9E ALTA EC MIN U-AF-074(2)
D	RADIOMETRIC SURVEYS, AIRBORNE	N	9 TP100 R04W4M		9EE ALTA EXPL PERMIT 117
A	SEIGEL ASSOCS L				

700128 EXPL PERMIT 117, TRIGG, WOOLLETT+ASSOCS L, TP100-102 R3+4W4M, 74E/NE, ALTA, AIRBORNE RADIOMETRIC SVY INTERPRETATION REPT, BY N R PATERSON, ALBERTA RES COUN EC MIN FILE U-AF-074(3), 1969

	MAGNETIC INTERPRETATIONS	N	074E/NE	N	9 TP102 R03W4M
A	PATERSON, N R	N	9 TP100 R03W4M	N	9 TP102 R04W4M
D	RADIOACTIVE MINERALS	N	9 TP100 R04W4M		9E ALTA EC MIN U-AF-074(3)
D	RADIOMETRIC INTERPRETATIONS	N	9 TP101 R03W4M		9EE ALTA EXPL PERMIT 117
A	TRIGG, WOOLLETT+ASSOCS L	N	9 TP101 R04W4M		

9EE ALTA EXPL PERMIT 118

700129 EXPL PERMIT 118, TRIGG, WOOLLETT+ASSOCS L, TP100-102 R4+5W4M, 74E/10+15, ALTA, PROPOSED EXPLORATION REPT+1MAP, BY C M TRIGG, ALBERTA RES COUN EC MIN FILE U-AF-075(1), 1969

A	RADEX MNRLS L	N	9 TP100 R04W4M	N	9 TP102 R04W4M
A	TRIGG, C M	N	9 TP100 R05W4M		9E ALTA EC MIN U-AF-075(1)
A	TRIGG, WOOLLETT+ASSOCS L	N	9 TP101 R04W4M		9EE ALTA EXPL PERMIT 118
N	074E/NE	N	9 TP101 R05W4M		

700130 EXPL PERMIT 118, TRIGG, WOOLLETT+ASSOCS L, TP100-102 R4+5W4M, 74E/10+15, ALTA, AIRBORNE GAMMA-RAY SPECTROMETER SVY REPT+4MAPS, ALBERTA RES COUN EC MIN FILE U-AF-075(2), 1969

A	LEWIS, M	A	SEIGEL ASSOCS L	N	9 TP100 R05W4M
A	PEMBERTON, R H	D	THORIUM	N	9 TP101 R04W4M
A	RADEX MNRLS L	A	TRIGG, WOOLLETT+ASSOCS L	N	9 TP101 R05W4M
D	RADIOACTIVE MINERALS	D	URANIUM	N	9 TP102 R04W4M
D	RADIOMETRIC INTERPRETATIONS	N	074E/NE		9E ALTA EC MIN U-AF-075(2)
D	RADIOMETRIC SURVEYS, AIRBORNE	N	9 TP100 R04W4M		9EE ALTA EXPL PERMIT 118

700131 EXPL PERMIT 118, TRIGG, WOOLLETT+ASSOCS L, TP100-102 R4+5W4M, 74E/10+15, ALTA, AIRBORNE RADIOMETRIC SVY INTERPRETATION REPT, BY N R PATERSON, ALBERTA RES COUN EC MIN FILE U-AF-075(3), 1969

	MAGNETIC INTERPRETATIONS	N	074E/NE	N	9 TP101 R05W4M
A	PATERSON, N R	N	9 TP100 R04W4M	N	9 TP102 R04W4M
D	RADIOACTIVE MINERALS	N	9 TP100 R05W4M		9E ALTA EC MIN U-AF-075(3)
D	RADIOMETRIC INTERPRETATIONS	N	9 TP101 R04W4M		9EE ALTA EXPL PERMIT 118
A	TRIGG, WOOLLETT+ASSOCS L				

9EE ALTA EXPL PERMIT 120

700132 EXPL PERMIT 120, R H KING, TP111 R3W4M, 74L/9, ALTA, PHOTO+DATA INTERPRETATION REPT, BY W B GALLUP, ALBERTA RES COUN EC MIN FILE U-AF-076(1), 1970

A	GALLUP, W B	N	074L/NE		9E ALTA EC MIN U-AF-076(1)
A	KING, R H	N	9 TP111 R03W4M		9EE ALTA EXPL PERMIT 120

9EE ALTA EXPL PERMIT 121

700133 EXPL PERMIT 121, RED DEER MNRLS L, TP126 R2+3W4M, 74M/16, ALTA, AIRBORNE GAMMA-RAY SPECTROMETER SVY REPT+2MAPS, BY GEO-X SVYS L, ALBERTA RES COUN EC MIN FILE U-AF-077(1), 1969

A	BLINDMAN MNRLS L	D	RADIOMETRIC SURVEYS, AIRBORNE	N	9	TP126	R02W4M	
A	CERNE, J	A	RED DEER MNRLS L	N	9	TP126	R03W4M	
A	DOWDS, N	A	SUTTON, D					9E ALTA EC MIN U-AF-077(1)
A	GEO-X SVYS L	N	074M/NE					9EE ALTA EXPL PERMIT 121
D	RADIOMETRIC INTERPRETATIONS							

700134 EXPL PERMIT 121, RED DEER MNRLS L, TP126 R2+3W4M, 74M/16, ALTA, RECONNAISSANCE GEOL+RADIOMETRIC SVY REPT+3MAPS, BY JAMES EXPL L, ALBERTA RES COUN EC MIN FILE U-AF-077(2), 1970

	ALLAN FAULT SYSTEM, ALTA		RADIOMETRIC INTERPRETATIONS	D		ZINC		
D	ASSAYS	A	RED DEER MNRLS L	N		074M/NE		
A	BLINDMAN MNRLS L	A	RIO ALTO EXPL L	N	9	TP126	R02W4M	
D	COPPER	D	SCINTILLOMETER SURVEYS, GROUND	N	9	TP126	R03W4M	
A	JAMES EXPL L	D	SULPHIDES					9E ALTA EC MIN U-AF-077(2)
D	LEAD	A	SUMMIT OILS L					9EE ALTA EXPL PERMIT 121
	RADIOACTIVE MINERALS		TRENCHES					

9EE ALTA EXPL PERMIT 122

700135 EXPL PERMIT 122, RED DEER MNRLS L, TP125+126 R3-5W4M, 74M/15+16, ALTA, AIRBORNE GAMMA-RAY SPECTROMETER SVY REPT+2MAPS, BY GEO-X SVYS L, ALBERTA RES COUN EC MIN FILE U-AF-078(1), 1969

A	BLINDMAN MNRLS L	A	RED DEER MNRLS L	N	9	TP126	R03W4M	
A	CERNE, J	A	SUTTON, D	N	9	TP126	R04W4M	
A	DOWDS, N	N	074M/NE	N	9	TP126	R05W4M	
A	GEO-X SVYS L	N	9 TP125 R03W4M					9E ALTA EC MIN U-AF-078(1)
D	RADIOMETRIC INTERPRETATIONS	N	9 TP125 R04W4M					9EE ALTA EXPL PERMIT 122
D	RADIOMETRIC SURVEYS, AIRBORNE							

700136 EXPL PERMIT 122, RED DEER MNRLS L, TP125+126 R3-5W4M, 74M/15+16, ALTA, RECONNAISSANCE GEOL+RADIOMETRIC SVY REPT+3MAPS, BY JAMES EXPL L, ALBERTA RES COUN EC MIN FILE U-AF-078(2), 1970

	ALLAN FAULT SYSTEM, ALTA	A	RED DEER MNRLS L	N	9	TP125	R03W4M	
D	ASSAYS	A	RIO ALTO EXPL L	N	9	TP125	R04W4M	
A	BLINDMAN MNRLS L	D	SCINTILLOMETER SURVEYS, GROUND	N	9	TP126	R03W4M	
D	GRAPHITE	A	SUMMIT OILS L	N	9	TP126	R04W4M	
A	JAMES EXPL L		THORIUM	N	9	TP126	R05W4M	
D	MOLYBDENITE		URANIUM					9E ALTA EC MIN U-AF-078(2)
	RADIOACTIVE MINERALS	N	074M/NE					9EE ALTA EXPL PERMIT 122
	RADIOMETRIC INTERPRETATIONS							

9EE ALTA EXPL PERMIT 123

700137 EXPL PERMIT 123, A RICH, TP113+114 R6W4M, 74L/15, ALTA, GEOL+GROUND SCINTILLOMETER SVY REPT+1MAP BY H H WILLIAMS, ALBERTA RES COUN EC MIN FILE U-AF-079(1), 1970

	ALLAN FAULT SYSTEM, ALTA	A	RICH, A	N	9	TP113	R06W4M	
	FAULT ZONES	D	SCINTILLOMETER SURVEYS, GROUND	N	9	TP114	R06W4M	
D	RADIOACTIVE MINERALS	A	WILLIAMS, H H					9E ALTA EC MIN U-AF-079(1)
D	RADIOMETRIC INTERPRETATIONS	N	074L/NE					9EE ALTA EXPL PERMIT 123

9EE ALTA EXPL PERMIT 124

700138 EXPL PERMIT 124, W F ELLISON, TP113 R7W4M, 74L/14, ALTA, PRELIM GEOL+GEOPHYSICAL SVY REPT+1MAP, AUTHOR UNKNOWN, ALBERTA RES COUN EC MIN FILE U-AF-080(1), 1969

A	AUTHOR UNKNOWN	N	074L/NW	9E ALTA EC MIN U-AF-080(1)
A	ELLISON, W F	N	9 TP113 R07W4M	9EE ALTA EXPL PERMIT 124
	RADIOACTIVE MINERALS			

9EE ALTA EXPL PERMIT 125

700139 EXPL PERMIT 125, UNITY RES L, TP116-118 R3-5W4M, 74M/1+2, ALTA, AIRBORNE GAMMA-RAY SPECTROMETER SVY REPT, BY GEO-X SVYS L, ALBERTA RES COUN EC MIN FILE U-AF-081(1), 1969

A	CERNE, J	A	SUTTON, D	N	9 TP117 R03W4M
A	DOWDS, N	A	UNITY RES L	N	9 TP117 R04W4M
A	GEO-X SVYS L	N	074M/SE	N	9 TP118 R03W4M
D	RADIOMETRIC INTERPRETATIONS	N	9 TP116 R04W4M	9E ALTA EC MIN U-AF-081(1)	
D	RADIOMETRIC SURVEYS, AIRBORNE	N	9 TP116 R05W4M	9EE ALTA EXPL PERMIT 125	
A	SUMMIT OILS L				

700140 EXPL PERMIT 125, UNITY RES L, TP116-118 R3-5W4M, 74M/1+2, ALTA, GEOL+GROUND SCINTILLOMETER SVY REPT+8MAPS, BY R K NETOLITZKY, ALBERTA RES COUN EC MIN FILE U-AF-081(2), 1970

D	ASSAYS	A	SUMMIT OILS L	N	9 TP117 R03W4M
D	ATHABASCA FM	A	UNITY RES L	N	9 TP117 R04W4M
A	NETOLITZKY, R K	D	URANIUM	N	9 TP118 R03W4M
D	RADIOACTIVE MINERALS	N	074M/SE	9E ALTA EC MIN U-AF-081(2)	
D	RADIOMETRIC INTERPRETATIONS	N	9 TP116 R04W4M	9EE ALTA EXPL PERMIT 125	
D	SCINTILLOMETER SURVEYS, GROUND	N	9 TP116 R05W4M		

9EE ALTA EXPL PERMIT 126

700141 EXPL PERMIT 126, UNITY RES L, TP118 R3+4W4M, 74M/SE, ALTA, AIRBORNE GAMMA-RAY SPECTROMETER SVY REPT, BY GEO-X SVYS L, ALBERTA RES COUN EC MIN FILE U-AF-082(1), 1969

A	CERNE, J	A	SUMMIT OILS L	N	9 TP118 R03W4M
A	DOWDS, N	A	SUTTON, D	N	9 TP118 R04W4M
A	GEO-X SVYS L	A	UNITY RES L	9E ALTA EC MIN U-AF-082(1)	
D	RADIOMETRIC INTERPRETATIONS	N	074M/SE	9EE ALTA EXPL PERMIT 126	
D	RADIOMETRIC SURVEYS, AIRBORNE				

700142 EXPL PERMIT 126, UNITY RES L, TP118 R3+4W4M, 74M/SE, ALTA, GEOL+GROUND SCINTILLOMETER SVY REPT+8MAPS, BY R K NETOLITZKY, ALBERTA RES COUN EC MIN FILE U-AF-082(2), 1970

	ATHABASCA FM	D	SCINTILLOMETER SURVEYS, GROUND	N	9 TP118 R03W4M
A	NETOLITZKY, R K	A	SUMMIT OILS L	N	9 TP118 R04W4M
	PYRITE	A	UNITY RES L	9E ALTA EC MIN U-AF-082(2)	
D	RADIOACTIVE MINERALS	D	URANIUM	9EE ALTA EXPL PERMIT 126	
D	RADIOMETRIC INTERPRETATIONS	N	074M/SE		

9EE ALTA EXPL PERMIT 127

700143 EXPL PERMIT 127, SUMMIT OILS L, TP126 R4W4M, 74M/15, ALTA, AIRBORNE GAMMA-RAY SPECTROMETER SVY REPT+2MAPS, BY GEO-X SVYS L, ALBERTA RES COUN EC MIN FILE U-AF-083(1), 1969

9EE ALTA EXPL PERMIT 127 (CONT)

A CERNE, J	D	RADIOMETRIC SURVEYS, AIRBORNE	N	9	TP126 R04W4M
A DOWDS, N	A	SUMMIT OILS L			9E ALTA EC MIN U-AF-083(1)
A GEO-X SVYS L	A	SUTTON, D			9EE ALTA EXPL PERMIT 127
D RADIOMETRIC INTERPRETATIONS	N	074M/NE			

700144 EXPL PERMIT 127, SUMMIT OILS L, TP126 R4W4M, 74M/15, ALTA, RECONNAISSANCE GEOL+RADIOMETRIC SVY REPT+3MAPS, BY JAMES EXPL L, ALBERTA RES COUN EC MIN FILE U-AF-083(2), 1970

ALLAN FAULT SYSTEM, ALTA		SCINTILLOMETER SURVEYS, GROUND	N	9	TP126 R04W4M
A JAMES EXPL L	A	SUMMIT OILS L			9E ALTA EC MIN U-AF-083(2)
RADIOMETRIC INTERPRETATIONS	N	074M/NE			9EE ALTA EXPL PERMIT 127
A RIO ALTO EXPL L					

9EE ALTA EXPL PERMIT 128

700145 EXPL PERMIT 128, DOLPHIN EXPLS L, TP 119 R4W4M, 74M/7, ALTA, ECONOMIC POTENTIAL+PROPOSED EXPLORATION REPT+1MAP, BY A RICH+J A GREIG, ALBERTA RES COUN EC MIN FILE U-AF-084(1), 1969

ALLAN FAULT SYSTEM, ALTA	A	RICH, A			9E ALTA EC MIN U-AF-084(1)
A DOLPHIN EXPLS L	N	074M/SE			9EE ALTA EXPL PERMIT 128
A GREIG, J A	N	9 TP119 R04W4M			

700146 EXPL PERMIT 128, DOLPHIN EXPLS L, TP119 R4W4M, 74M/7, ALTA, GEOL+GROUND SCINTILLOMETER SVY REPT+3MAPS, BY J A GREIG+A RICH, ALBERTA RES COUN EC MIN FILE U-AF-084(2), 1969

A DOLPHIN EXPLS L		SCINTILLOMETER SURVEYS, GROUND			9E ALTA EC MIN U-AF-084(2)
A GREIG, J A	N	074M/SE			9EE ALTA EXPL PERMIT 128
A RICH, A	N	9 TP119 R04W4M			

9EE ALTA EXPL PERMIT 129

700147 EXPL PERMIT 129, DOLPHIN EXPLS L, TP118+119 R5-7W4M, 74M/6+7, ALTA, ECONOMIC POTENTIAL+PROPOSED EXPLORATION REPT+1MAP, BY A RICH+J A GREIG, ALBERTA RES COUN EC MIN FILE U-AF-085(1), 1969

ALLAN FAULT SYSTEM, ALTA	N	074M/SE			N 9 TP119 R06W4M
A DOLPHIN EXPLS L	N	074M/SW			N 9 TP119 R07W4M
A GREIG, J A	N	9 TP118 R05W4M			9E ALTA EC MIN U-AF-085(1)
A RICH, A	N	9 TP119 R05W4M			9EE ALTA EXPL PERMIT 129

700148 EXPL PERMIT 129, DOLPHIN EXPLS L, TP118+119 R5-7W4M, 74M/6+7, ALTA, GEOL+GROUND SCINTILLOMETER SVY REPT+3MAPS, BY J A GREIG+A RICH, ALBERTA RES COUN EC MIN FILE U-AF-085(2), 1969

D ASSAYS	D	SCINTILLOMETER SURVEYS, GROUND	N	9	TP119 R05W4M
A DOLPHIN EXPLS L	D	URANIUM	N	9	TP119 R06W4M
A GREIG, J A	N	074M/SE			N 9 TP119 R07W4M
D RADIOACTIVE MINERALS	N	074M/SW			9E ALTA EC MIN U-AF-085(2)
A RICH, A	N	9 TP118 R05W4M			9EE ALTA EXPL PERMIT 129

9EE ALTA EXPL PERMIT 130

700149 EXPL PERMIT 130, DOLPHIN EXPLS L, TP117+118 R6+7W4M, 74M/2+3+6+7, ALTA, ECONOMIC POTENTIAL+PROPOSED EXPLORATION REPT+1MAP, BY A RICH+ J A GREIG, ALBERTA RES COUN EC MIN FILE U-AF-086(1), 1969

ALLAN FAULT SYSTEM, ALTA	N	074M/SE			N 9 TP118 R06W4M
A DOLPHIN EXPLS L	N	074M/SW			9E ALTA EC MIN U-AF-086(1)

9EE ALTA EXPL PERMIT 130 (CONT)

A GREIG, J A N 9 TP117 R06W4M
A RICH, A N 9 TP117 R07W4M

9EE ALTA EXPL PERMIT 130

700150 EXPL PERMIT 130, DOLPHIN EXPLS L, TP117+118 R6+7W4M, 74M/2+3+6+7, ALTA, GEOL+GROUND SCINTILLOMETER SVY REPT+3MAPS, BY J A GREIG+A RICH, ALBERTA RES COUN EC MIN FILE U-AF-086(2), 1969

A DOLPHIN EXPLS L N 074M/SE N 9 TP118 R06W4M
A GREIG, J A N 074M/SW 9E ALTA EC MIN U-AF-086(2)
A RICH, A N 9 TP117 R06W4M 9EE ALTA EXPL PERMIT 130
SCINTILLOMETER SURVEYS, GROUND N 9 TP117 R07W4M

9EE ALTA EXPL PERMIT 131

700151 EXPL PERMIT 131, DOLPHIN EXPLS L, TP117-119 R7+8W4M, 74M/3+6, ALTA, ECONOMIC POTENTIAL+PROPOSED EXPLORATION REPT+1MAP, BY A RICH+J A GREIG, ALBERTA RES COUN EC MIN FILE U-AF-087(1), 1969

ALLAN FAULT SYSTEM, ALTA N 9 TP117 R07W4M N 9 TP119 R07W4M
A DOLPHIN EXPLS L N 9 TP117 R08W4M N 9 TP119 R08W4M
A GREIG, J A N 9 TP118 R07W4M 9E ALTA EC MIN U-AF-087(1)
A RICH, A N 9 TP118 R08W4M 9EE ALTA EXPL PERMIT 131
N 074M/SW

700152 EXPL PERMIT 131, DOLPHIN EXPLS L, TP117-119 R7+8W4M, 74M/3+6, ALTA, GEOL+GROUND SCINTILLOMETER SVY REPT+3MAPS, BY J A GREIG+A RICH, ALBERTA RES COJN EC MIN FILE U-AF-087(2), 1969

A DOLPHIN EXPLS L N 9 TP117 R07W4M N 9 TP119 R07W4M
A GREIG, J A N 9 TP117 R08W4M N 9 TP119 R08W4M
A RICH, A N 9 TP118 R07W4M 9E ALTA EC MIN U-AF-087(2)
SCINTILLOMETER SURVEYS, GROUND N 9 TP118 R08W4M 9EE ALTA EXPL PERMIT 131
N 074M/SW

9EE ALTA EXPL PERMIT 132

700153 EXPL PERMIT 132, ANTHONY RICH, TP115 R4-6W4M, 74M/15, ALTA, ECONOMIC POTENTIAL+PROPOSED EXPLORATION REPT+2MAPS, BY A RICH+J A GREIG, ALBERTA RES COUN EC MIN FILE U-AF-089(1), 1969

ALLAN FAULT SYSTEM, ALTA N 074M/NE N 9 TP115 R06W4M
A GREIG, J A N 9 TP115 R04W4M 9E ALTA EC MIN U-AF-088(1)
A RICH, A N 9 TP115 R05W4M 9EE ALTA EXPL PERMIT 132

700154 EXPL PERMIT 132, ANTHONY RICH, TP115 R4-6W4M, 74M/15, ALTA, GEOL+GROUND SCINTILLOMETER SVY REPT+3MAPS, BY R TURNER, ALBERTA RES COUN EC MIN FILE U-AF-088(2), 1969

ALLAN FAULT SYSTEM, ALTA D RADIOACTIVE MINERALS N 074M/NE
D ASSAYS D RADIOMETRIC INTERPRETATIONS N 9 TP115 R04W4M
BIOGEOCHEMICAL SURVEYS A RICH, A N 9 TP115 R05W4M
D GRAPHITE D SCINTILLOMETER SURVEYS, GROUND N 9 TP115 R06W4M
MCLEAN LAKE FAULT, ALTA D THORIUM 9E ALTA EC MIN U-AF-089(2)
MIDAS FAULT, ALTA A TURNER, R 9EE ALTA EXPL PERMIT 132
D PYRITE D URANIUM

700155 EXPL PERMIT 132, ANTHONY RICH, TP115 R4-6W4M, 74M/15, ALTA, PROGRESS REPORT, BY A RICH+J A GREIG ALBERTA RES COUN EC MIN FILE U-AF-088(3), 1970

9EE ALTA EXPL PERMIT 132 (CONT)

A GREIG, J A	N 9 TP115 R04W4M
A RICH, A	N 9 TP115 R05W4M
N 074M/NE	N 9 TP115 R06W4M

9E ALTA EC MIN U-AF-0880
9EE ALTA EXPL PERMIT 132

700156 EXPL PERMIT 132, ANTHONY RICH, TP115 R4-6W4M, 74M/15, ALTA, GEOL+GROUND RADIOMETRIC SVY REPT+2MAPS, BY H H WILLIAMS, ALBERTA RES COUN EC MIN FILE U-AF-088(4), 1970

ALLAN FAULT SYSTEM, ALTA	D URANIUM
D RADIOACTIVE MINERALS	A WILLIAMS, H H
D RADIOMETRIC INTERPRETATIONS	N 074M/NE
D RADIOMETRIC SURVEYS, GROUND	N 9 TP115 R04W4M
A RICH, A	

N 9 TP115 R05W4M
N 9 TP115 R06W4M
9E ALTA EC MIN U-AF-0880
9EE ALTA EXPL PERMIT 132

700157 EXPL PERMIT 132, ANTHONY RICH, TP115 R4-6W4M, 74M/15, ALTA, PROGRESS REPT, BY A RICH+J A GREIG, ALBERTA RES COUN EC MIN FILE U-AF-088(5), 1971

A GREIG, J A	N 9 TP115 R04W4M
A RICH, A	N 9 TP115 R05W4M
N 074M/NE	N 9 TP115 R06W4M

9E ALTA EC MIN U-AF-088(5)
9EE ALTA EXPL PERMIT 132

700158 EXPL PERMIT 132, ANTHONY RICH, TP115 R4-6W4M, 74M/15, ALTA, GEOL+GROUND SCINTILLOMETER SVY REPT+5MAPS, BY E A BABCOCK, ALBERTA RES COUN EC MIN FILE U-AF-088(6), 1971

A BABCOCK, E K	D SCINTILLOMETER SURVEYS, GROUND	N 9 TP115 R05W4M
D RADIOACTIVE MINERALS	A VESTOR EXPLS L	N 9 TP115 R06W4M
D RADIOMETRIC INTERPRETATIONS	N 074M/NE	9E ALTA EC MIN U-AF-088(6)
A RICH, A	N 9 TP115 R04W4M	9EE ALTA EXPL PERMIT 132

700159 EXPL PERMIT 132, ANTHONY RICH, TP115 R4-6W4M, 74M/15, ALTA, SUMMARY REPT, BY A RICH, ALBERTA RES COUN EC MIN FILE U-AF-088(7), 1972

A RICH, A	N 9 TP115 R05W4M
N 074M/NE	N 9 TP115 R06W4M
N 9 TP115 R04W4M	

9E ALTA EC MIN U-AF-088(7)
9EE ALTA EXPL PERMIT 132

9EE ALTA EXPL PERMIT 133

700160 EXPL PERMIT 133, ANTHONY RICH, TP116 R4-7W4M, 74M/2+3W, ALTA, ECONOMIC POTENTIAL+PROPOSED EXPLORATION REPT+2MAPS, BY A RICH+J A GREIG, ALBERTA RES COUN EC MIN FILE U-AF-089(1), 1969

ALLAN FAULT SYSTEM, ALTA	N 074M/SW
A GREIG, J A	N 9 TP116 R04W4M
A RICH, A	N 9 TP116 R05W4M
N 074M/SE	N 9 TP116 R06W4M

N 9 TP116 R07W4M
9E ALTA EC MIN U-AF-089(1)
9EE ALTA EXPL PERMIT 133

700161 EXPL PERMIT 133, ANTHONY RICH, TP116 R4-7W4M, 74M/2+3, ALTA, PROGRESS REPT, BY A RICH+J A GREIG, ALBERTA RES COUN EC MIN FILE U-AF-089(2), 1970

A GREIG, J A	N 9 TP116 R04W4M
A RICH, A	N 9 TP116 R05W4M
N 074M/SE	N 9 TP116 R06W4M
N 074M/SW	

N 9 TP116 R07W4M
9E ALTA EC MIN U-AF-089(2)
9EE ALTA EXPL PERMIT 133

9EE ALTA EXPL PERMIT 133 (CONT)

- 700162 EXPL PERMIT 133, ANTHONY RICH, TP116 R4-7W4M, 74M/2+3, ALTA, GEOL+GROUND RADIOMETRIC SVY REPT+2MAPS, BY H H WILLIAMS, ALBERTA RES COUN EC MIN FILE U-AF-089(3), 1970
- | | | |
|-------------------------------|------------------|----------------------------|
| ALLAN FAULT SYSTEM, ALTA | D URANIUM | N 9 TP116 R06W4M |
| D RADIOACTIVE MINERALS | A WILLIAMS, H H | N 9 TP116 R07W4M |
| D RADIOMETRIC INTERPRETATIONS | N 074M/SE | 9E ALTA EC MIN U-AF-089(3) |
| D RADIOMETRIC SURVEYS, GROUND | N 9 TP116 R04W4M | 9EE ALTA EXPL PERMIT 133 |
| A RICH, A | N 9 TP116 R05W4M | |
- 700163 EXPL PERMIT 133, ANTHONY RICH, TP116 R4-7W4M, 74M/2+3, ALTA, PROGRESS REPT, BY A RICH+J A GREIG, ALBERTA RES COUN EC MIN FILE U-AF-089(4), 1971
- | | | |
|-----------|------------------|----------------------------|
| A RICH, A | N 9 TP116 R04W4M | N 9 TP116 R07W4M |
| N 074M/SE | N 9 TP116 R05W4M | 9E ALTA EC MIN U-AF-089(4) |
| N 074M/SW | N 9 TP116 R06W4M | 9EE ALTA EXPL PERMIT 133 |
- 700164 EXPL PERMIT 133, ANTHONY RICH, TP116 R4-7W4M, 74M/2+3, ALTA, GEOL+GROUND SCINTILLOMETER SVY REPT +5MAPS, BY E A BABCOCK, ALBERTA RES COUN EC MIN FILE U-AF-089(5), 1971
- | | | |
|----------------------------------|------------------|----------------------------|
| A BABCOCK, E K | A VESTOR EXPLS L | N 9 TP116 R06W4M |
| D RADIOACTIVE MINERALS | N 074M/SE | N 9 TP116 R07W4M |
| D RADIOMETRIC INTERPRETATIONS | N 074M/SW | 9E ALTA EC MIN U-AF-089(5) |
| A RICH, A | N 9 TP116 R04W4M | 9EE ALTA EXPL PERMIT 133 |
| D SCINTILLOMETER SURVEYS, GROUND | N 9 TP116 R05W4M | |
- 700165 EXPL PERMIT 133, ANTHONY RICH, TP116 R4-7W4M, 74M/2+3, ALTA, SUMMARY REPT, BY A RICH, ALBERTA RES COUN EC MIN FILE U-AF-089(6), 1972
- | | | |
|-----------|------------------|----------------------------|
| A RICH, A | N 9 TP116 R04W4M | N 9 TP116 R07W4M |
| N 074M/SE | N 9 TP116 R05W4M | 9E ALTA EC MIN U-AF-089(6) |
| N 074M/SW | N 9 TP116 R06W4M | 9EE ALTA EXPL PERMIT 133 |

9EE ALTA EXPL PERMIT 134

- 700166 EXPL PERMIT 134, ANTHONY RICH, TP115+116 R6-8W4M, 74L/14+15 AND 74M/3, ALTA, ECONOMIC POTENTIAL+PROPOSED EXPLORATION REPT+2MAPS, BY A RICH+J A GREIG, ALBERTA RES COUN EC MIN FILE U-AF-090(1), 1969
- | | | |
|--------------------------|------------------|----------------------------|
| ALLAN FAULT SYSTEM, ALTA | N 074L/NW | N 9 TP116 R08W4M |
| A GREIG, J A | N 9 TP115 R06W4M | 9E ALTA EC MIN U-AF-090(1) |
| A RICH, A | N 9 TP115 R07W4M | 9EE ALTA EXPL PERMIT 134 |
| N 074L/NE | N 9 TP116 R07W4M | |
- 700167 EXPL PERMIT 134, ANTHONY RICH, TP115+116 R6-8W4M, 74L/14+15 AND 74M/3, ALTA, GEOL+GROUND SCINTILLOMETER SVY REPT+3MAPS, BY R TURNER, ALBERTA RES COUN EC MIN FILE U-AF-090(2), 1969
- | | | |
|-------------------------|----------------------------------|----------------------------|
| BIOGEOCHEMICAL SURVEYS | A RICH, A | N 9 TP115 R06W4M |
| D GRAPHITE | D SCINTILLOMETER SURVEYS, GROUND | N 9 TP115 R07W4M |
| MCLEAN LAKE FAULT, ALTA | A TURNER, R | N 9 TP116 R08W4M |
| D PYRITE | N 074L/NE | 9E ALTA EC MIN U-AF-090(2) |
| D RADIOACTIVE MINERALS | N 074L/NW | 9EE ALTA EXPL PERMIT 134 |

9EE ALTA EXPL PERMIT 134 (CONT)
RADIOMETRIC INTERPRETATIONS

700168 EXPL PERMIT 134, ANTHONY RICH, TP115+116 R6-8W4M, 74L/14+15 AND 74M/3, ALTA, PROGRESS REPT, BY A RICH+J A GREIG, ALBERTA RES COUN EC MIN FILE U-AF-090(3), 1970

A GREIG, J A	N 9 TP115 R06W4M	N 9 TP116 R08W4M
A RICH, A	N 9 TP115 R07W4M	9E ALTA EC MIN U-AF-090(3)
N 074L/NE	N 9 TP116 R07W4M	9EE ALTA EXPL PERMIT 134
N 074L/NW		

9EE ALTA EXPL PERMIT 135

700169 EXPL PERMIT 135, F S LIEBER, TP114 R5-7W4M, 74L/14+15, ALTA, PRELIM GEOL+ECONOMIC POTENTIAL REPT +4MAPS, BY A RICH+J A GREIG, ALBERTA RES COUN EC MIN FILE U-AF-091(1), 1969

ALLAN FAULT SYSTEM, ALTA	A RICH, A	N 9 TP114 R06W4M
FAULT ZONES	N 074L/NE	N 9 TP114 R07W4M
A GREIG, J A	N 074L/NW	9E ALTA EC MIN U-AF-091(1)
A LIEBER, F S	N 9 TP114 R05W4M	9EE ALTA EXPL PERMIT 135

700170 EXPL PERMIT 135, F S LIEBER, TP114 R5-7W4M, 74L/14+15, ALTA, GEOL+GROUND SCINTILLOMETER SVY REPT +1MAP, BY H H WILLIAMS, ALBERTA RES COUN EC MIN FILE U-AF-091(2), 1970

ALLAN FAULT SYSTEM, ALTA	A RICH, A	N 9 TP114 R05W4M
FAULT ZONES	D SCINTILLOMETER SURVEYS, GROUND	N 9 TP114 R06W4M
A LIEBER, F S	A WILLIAMS, H H	N 9 TP114 R07W4M
D RADIOACTIVE MINERALS	N 074L/NE	9E ALTA EC MIN U-AF-091(2)
D RADIOMETRIC INTERPRETATIONS	N 074L/NW	9EE ALTA EXPL PERMIT 135

9EE ALTA EXPL PERMIT 136

700171 EXPL PERMIT 136, F S LIEBER, TP113+114 R7W4M, 74L/14, ALTA, PRELIM GEOL+ECONOMIC POTENTIAL REPT +4MAPS, BY A RICH+J A GREIG, ALBERTA RES COUN EC MIN FILE U-AF-092(1), 1969

ALLAN FAULT SYSTEM, ALTA	A RICH, A	N 9 TP114 R07W4M
FAULT ZONES	N 074L/NW	9E ALTA EC MIN U-AF-092(1)
A GREIG, J A	N 9 TP113 R07W4M	9EE ALTA EXPL PERMIT 136
A LIEBER, F S		

700172 EXPL PERMIT 136, F S LIEBER, TP113+114 R7W4M, 74L/14, ALTA, GEOL+GROUND SCINTILLOMETER SVY REPT +1MAP, BY H H WILLIAMS, ALBERTA RES COUN EC MIN FILE U-AF-092(2), 1970

ALLAN FAULT SYSTEM, ALTA	A RICH, A	N 9 TP113 R07W4M
FAULT ZONES	D SCINTILLOMETER SURVEYS, GROUND	N 9 TP114 R07W4M
A LIEBER, F S	A WILLIAMS, H H	9E ALTA EC MIN U-AF-092(2)
D RADIOACTIVE MINERALS	N 074L/NW	9EE ALTA EXPL PERMIT 136
D RADIOMETRIC INTERPRETATIONS		

9EE ALTA EXPL PERMIT 137

700173 EXPL PERMIT 137, SUMMIT OILS L, TP119 R3W4M, 74M/7+8, ALTA, AIRBORNE GAMMA-RAY SPECTROMETER SVY REPT, BY GEO-X SVYS L, ALBERTA RES COUN EC MIN FILE U-AF-093(1), 1969

A GERNE, J	D RADIOMETRIC SURVEYS, AIRBORNE	N 9 TP119 R03W4M
------------	---------------------------------	------------------

SEE ALTA EXPL PERMIT 137 (CONT)

A	DOMDS, N	A	SUMMIT OILS L	9E ALTA EC MIN U-AF-093(1)
A	GEO-X SVYS L	A	SUTTON, D	9EE ALTA EXPL PERMIT 137
D	RADIOMETRIC INTERPRETATIONS	N	074M/SE	

700174 EXPL PERMIT 137, SUMMIT OILS L, TP119 R3W4M, 74M/7+8, ALTA, GEOL+GROUND SCINTILLOMETER SVY REPT+8MAPS, BY R K NETOLITZKY, ALBERTA RES COUN EC MIN FILE U-AF-093(2), 1970

	ATHABASCA FM	D	SCINTILLOMETER SURVEYS, GROUND	N	074M/SE
A	NETOLITZKY, R K	A	SUMMIT OILS L	N	9 TP119 R03W4M
	PYRITE	A	UNITY OILS L		9E ALTA EC MIN U-AF-093(2)
D	RADIOACTIVE MINERALS		URANIUM		9EE ALTA EXPL PERMIT 137
D	RADIOMETRIC INTERPRETATIONS				

SEE ALTA EXPL PERMIT 138

700175 EXPL PERMIT 138, PACCA HOLDINGS L, TP120 R5W4M, 74M/7, ALTA, GEOL+GROUND SCINTILLOMETER SVY REPT+7MAPS, BY K W GEIGER, ALBERTA RES COUN EC MIN FILE U-AF-094(1), 1969

D	ASSAYS	D	RADIOACTIVE MINERALS	N	074M/SE
	FAULT ZONES	D	RADIOMETRIC INTERPRETATIONS	N	9 TP120 R05W4M
A	GEIGER, K W	D	SCINTILLOMETER SURVEYS, GROUND		9E ALTA EC MIN U-AF-094(1)
A	PACCA HLDGS L	D	URANIUM		9EE ALTA EXPL PERMIT 138

700176 EXPL PERMIT 138, PACCA HOLDINGS L, TP120 R5W4M, 74M/7, ALTA, GEOL+GROUND SCINTILLOMETER SVY REPT, BY C J ANDERSON, ALBERTA RES COUN EC MIN FILE U-AF-094(2), 1970

A	ANDERSON, C J	D	RADIOMETRIC INTERPRETATIONS	N	074M/SE
D	ASSAYS	D	SCINTILLOMETER SURVEYS, GROUND	N	9 TP120 R05W4M
	FAULT ZONES		TRENCHES		9E ALTA EC MIN U-AF-094(2)
A	PACCA HLDGS L	D	URANIUM		9EE ALTA EXPL PERMIT 138
D	RADIOACTIVE MINERALS				

SEE ALTA EXPL PERMIT 139

700177 EXPL PERMIT 139, SLEK INVESTMENTS L, TP122+123 R8+9W4M, 74M/11, ALTA, PRELIM GEOL+ECONOMIC POTENTIAL REPT+3MAPS, BY A RICH+J A GREIG, ALBERTA RES COUN EC MIN FILE U-AF-095(1), 1969

A	GREIG, J A	TAZIN GP	N	9 TP123 R08W4M
	MAGNETIC INTERPRETATIONS	WARREN FAULT, ALTA	N	9 TP123 R09W4M
A	RICH, A	N	074M/NW	9E ALTA EC MIN U-AF-095(1)
	RUTHERFORD FAULT, ALTA	N	9 TP122 R08W4M	9EE ALTA EXPL PERMIT 139
A	SLEK INVESTMENTS L	N	9 TP122 R09W4M	

700178 EXPL PERMIT 139, SLEK INVESTMENTS L, TP122+123 R8+9W4M, 74M/11, ALTA, AIR GAMMA-RAY SPECTROMETER SVY REPT+2MAPS, BY J A GREIG, ALBERTA RES COUN EC MIN FILE U-AF-095(2), 1970

A	GEO-X SVYS L	A	SLEK INVESTMENTS L	N	9 TP123 R08W4M
A	GREIG, J A	N	074M/NW	N	9 TP123 R09W4M
	RADIOMETRIC INTERPRETATIONS	N	9 TP122 R08W4M		9E ALTA EC MIN U-AF-095(2)
D	RADIOMETRIC SURVEYS, AIRBORNE	N	9 TP122 R09W4M		9EE ALTA EXPL PERMIT 139

SEE ALTA EXPL PERMIT 146
700184

EXPL PERMIT 146, FIESTA OIL+GAS L, TP120+121 R8W4M, 74M/6, ALTA, GROUND MAGNETOMETER SVY REPT+
IMAP, BY G V LLOYD, ALBERTA RES COUN EC MIN FILE U-AF-100(1), 1970

A	FIESTA OIL+GAS L	D	MAGNETIC INTERPRETATIONS	N	9 TP121 R08W4M
A	G V LLOYD EXPL L	D	MAGNETIC SURVEYS, GROUND		9E ALTA EC MIN U-AF-100(1)
A	LARIAT OIL+GAS L	N	074M/SW		9EE ALTA EXPL PERMIT 146
A	LLOYD, G V	N	9 TP120 R08W4M		

700185 EXPL PERMIT 146, FIESTA OIL+GAS L, TP120+121 R8W4M, 74M/6, ALTA, EXPLORATION SUMMARY REPT,
BY D J TURNER, ALBERTA RES COUN EC MIN FILE U-AF-100(2), 1970

A	FIESTA OIL+GAS L	N	074M/SW		9E ALTA EC MIN U-AF-100(2)
A	LARIAT OIL+GAS L	N	9 TP120 R08W4M		9EE ALTA EXPL PERMIT 146
A	TURNER, D J	N	9 TP121 R08W4M		

SEE ALTA EXPL PERMIT 156
700192

EXPL PERMIT 156, NORTH CANADIAN OILS L, TP117+118 R8W4M, 74M/3, ALTA, GROUND SCINTILLOMETER SVY+
SURFACE+DRILL HOLE SAMPLING REPT+IMAP, BY J D HALE, ALBERTA RES COUN EC MIN FILE U-AF-107(1),
1970

D	ASSAYS	D	RADIOACTIVE MINERALS	N	9 TP117 R08W4M
	ODH	D	SCINTILLOMETER SURVEYS, GROUND	N	9 TP118 R08W4M
A	HALE, J D	D	THORIUM		9E ALTA EC MIN U-AF-107(1)
A	JOHN D HALE CONSULTING L	D	URANIUM		9EE ALTA EXPL PERMIT 156
A	NORTH CDN OILS L	N	074M/SW		

SEE ALTA EXPL PERMIT 158
700193

EXPL PERMIT 158, HUDSON'S BAY OIL+GAS C L, TP124+125 R1+2W4M, 74M/16, ALTA, GEOL+GEOPHYSICAL+
GEOCHEMICAL SVY REPT+3MAPS, BY E C BURGAN, ALBERTA RES COUN EC MIN FILE U-AF-108(1), 1971

A	BURGAN, E C	D	SOIL GAS GEOCHEMISTRY	N	9 TP125 R01W4M
A	HUDSON'S BAY OIL+GAS C L	N	074M/NE	N	9 TP125 R02W4M
D	RADIOMETRIC INTERPRETATIONS	N	9 TP124 R01W4M		9E ALTA EC MIN U-AF-108(1)
D	RADIOMETRIC SURVEYS, GROUND	N	9 TP124 R02W4M		9EE ALTA EXPL PERMIT 158

9EE ALTA EXPL PERMIT 142

700179 EXPL PERMIT 142, NORTH CANADIAN OILS L, TP113+114 R5+6W4M, 74L/15, ALTA, GROUND SCINTILLOMETER SVY+SURFACE SAMPLING REPT+6MAPS, BY J D HALE, ALBERTA RES COUN EC MIN FILE U-AF-096(1), 1970

A HALE, J D	N 074L/NE	N 9 TP114 R06W4M
A JOHN D HALE CONSULTING L	N 9 TP113 R05W4M	9E ALTA EC MIN U-AF-096(1)
A NORTH CDN OILS L	N 9 TP113 R06W4M	9EE ALTA EXPL PERMIT 142
D SCINTILLOMETER SURVEYS, GROUND	N 9 TP114 R05W4M	

9EE ALTA EXPL PERMIT 143

700180 EXPL PERMIT 143, VALDUN DEVS L, TP122+123 R1+2W4M, 74M/9, ALTA, GEOL+GROUND SCINTILLOMETER SVY REPT+3MAPS, BY H H WILLIAMS, ALBERTA RES COUN EC MIN FILE U-AF-097(1), 1970

D RADIOACTIVE MINERALS	A VALDUN DEVS L	N 9 TP123 R01W4M
D RADIOMETRIC INTERPRETATIONS	A WILLIAMS, H H	N 9 TP123 R02W4M
D SCINTILLOMETER SURVEYS, GROUND	N 074M/NE	9E ALTA EC MIN U-AF-097(1)
D URANIUM	N 9 TP122 R02W4M	9EE ALTA EXPL PERMIT 143

9EE ALTA EXPL PERMIT 144

700181 EXPL PERMIT 144, R E ALEXANDER, TP119 R7W4M, 74M/6, ALTA, GROUND MAGNETOMETER SVY REPT+1MAP, BY G V LLOYD, ALBERTA RES COUN EC MIN FILE U-AF-098(1), 1970

A ALEXANDER, R E	D MAGNETIC INTERPRETATIONS	N 9 TP119 R07W4M
A G V LLOYD EXPL L	D MAGNETIC SURVEYS, GROUND	9E ALTA EC MIN U-AF-098(1)
A LARIAT OIL+GAS L	N 074M/SW	9EE ALTA EXPL PERMIT 144
A LLOYD, G V		

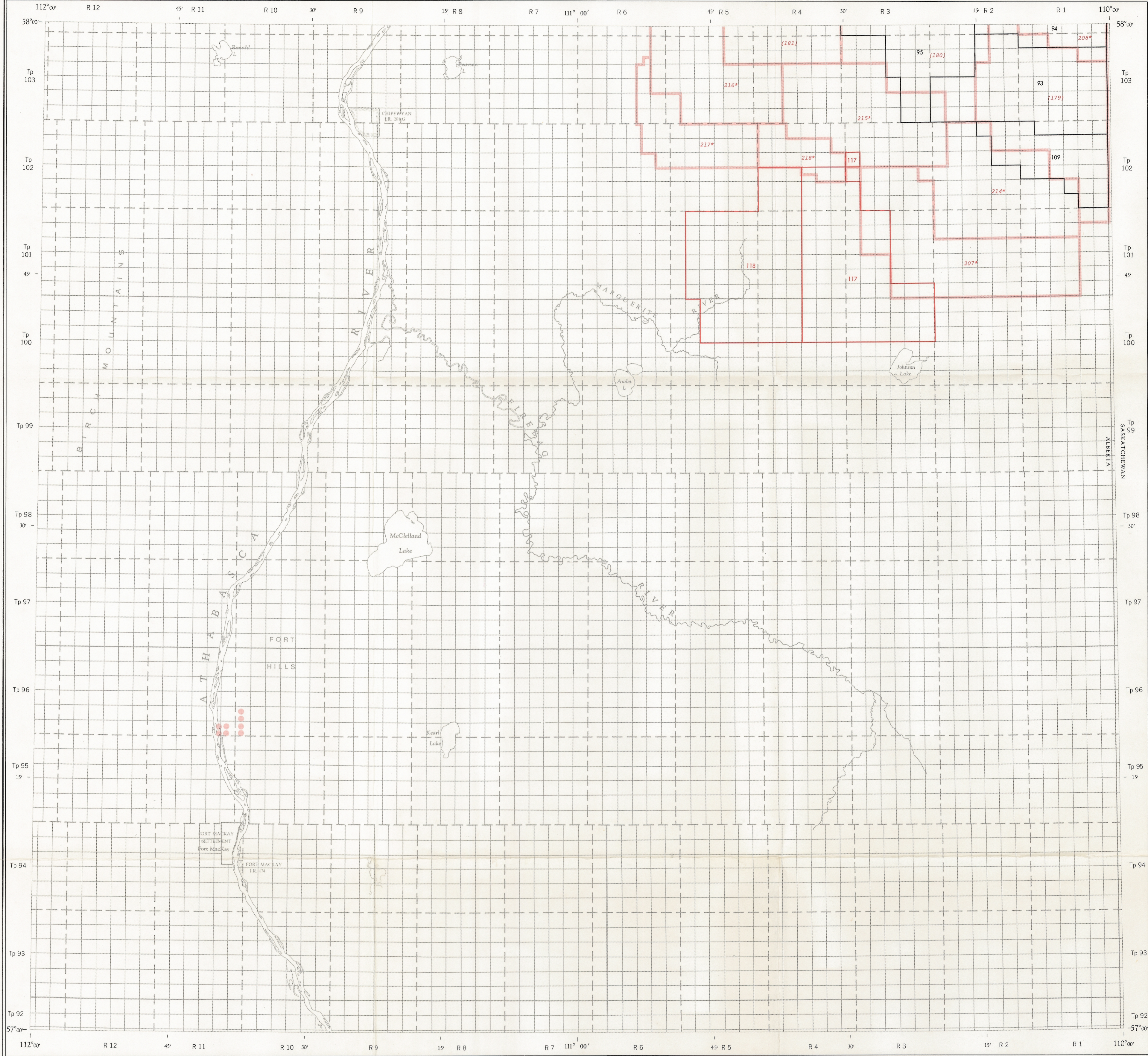
700182 EXPL PERMIT 144, R E ALEXANDER, TP119 R7W4M, 74M/6, ALTA, STREAM SEDIMENT GEOCHEMISTRY REPT+1MAP, BY G V LLOYD+D J TURNER, ALBERTA RES COUN EC MIN FILE U-AF-098(2), 1970

A ALEXANDER, R E	A LLOYD, G V	N 9 TP119 R07W4M
D BASE METAL GEOCHEMISTRY	D STREAM SEDIMENT GEOCHEMISTRY	9E ALTA EC MIN U-AF-098(2)
A G V LLOYD EXPL L	A TURNER, D J	9EE ALTA EXPL PERMIT 144
A LARIAT OIL+GAS L	N 074M/SW	

9EE ALTA EXPL PERMIT 145

700183 EXPL PERMIT 145, VISION DEV L, TP121+122 R5+6W4M, 74M/10, ALTA, RECONNAISSANCE SAMPLING+RADIOMETRIC SVY REPT, BY K A C MACNAIR, ALBERTA RES COUN EC MIN FILE U-AF-099(1), 1970

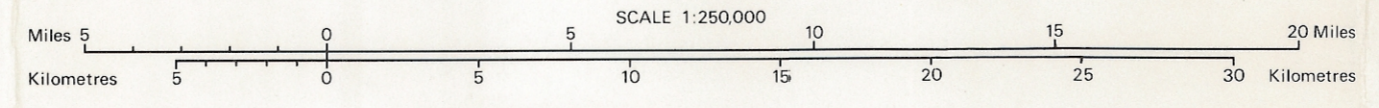
ASSAYS	A VISION DEV L	N 9 TP122 R05W4M
A MACNAIR LAND SERVS L	N 074M/NE	N 9 TP122 R06W4M
A MACNAIR, K A C	N 9 TP121 R05W4M	9E ALTA EC MIN U-AF-099(1)
RADIOACTIVE MINERALS	N 9 TP121 R06W4M	9EE ALTA EXPL PERMIT 145
SCINTILLOMETER SURVEYS, GROUND		



Base map by Department of Energy, Mines and Resources, Ottawa, modified by Alberta Research Council.

Published 1977
Data compilation by M. Poruks, 1976.
Drafting by L. Lehner

QUARTZ MINERAL DISPOSITIONS, NTS 74E, ALBERTA



LEGEND

River or stream	
Intermittent river or stream	
Lake	
Road, all weather	
Township boundary	
Section line	
Boundary of Indian reservation	

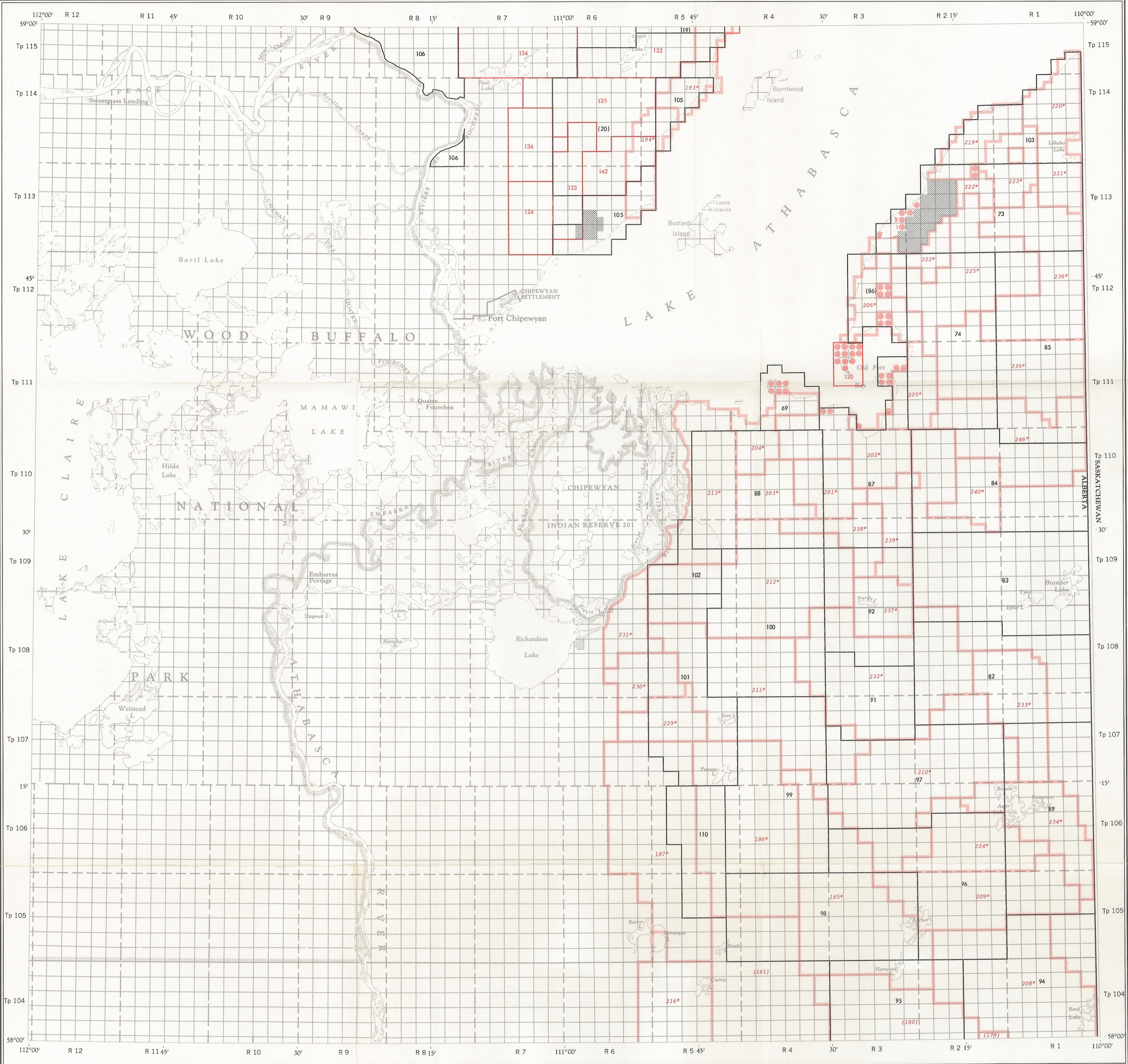
Boundary of area of permit and permit number:

first "generation"	
second "generation"	
third "generation"	
Active permit	
Cancelled permit for which no report is available	
Active claim	
Active lease	

MARGINAL NOTES

- (1) To accompany Alberta Research Council Report 76-6
- (2) Although these maps are based on official records of Alberta Energy and Natural Resources, they should not be used as a legal basis for defining mineral dispositions. Users are advised to consult the Director - Mineral Agreements for the official legal descriptions of any mineral dispositions.
- (3) Active dispositions are those active as of September, 1976.

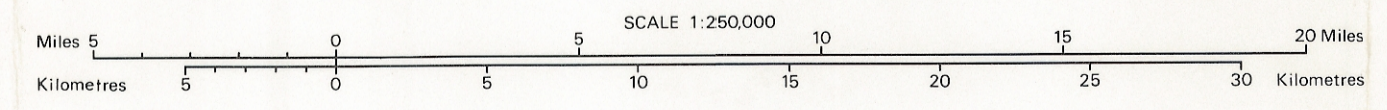




Base map by Department of Energy, Mines and Resources, Ottawa, modified by Alberta Research Council.

QUARTZ MINERAL DISPOSITIONS, NTS 74L, ALBERTA

Published 1977
 Data compilation by M. Poruks, 1976.
 Drafting by L. Lehner



LEGEND

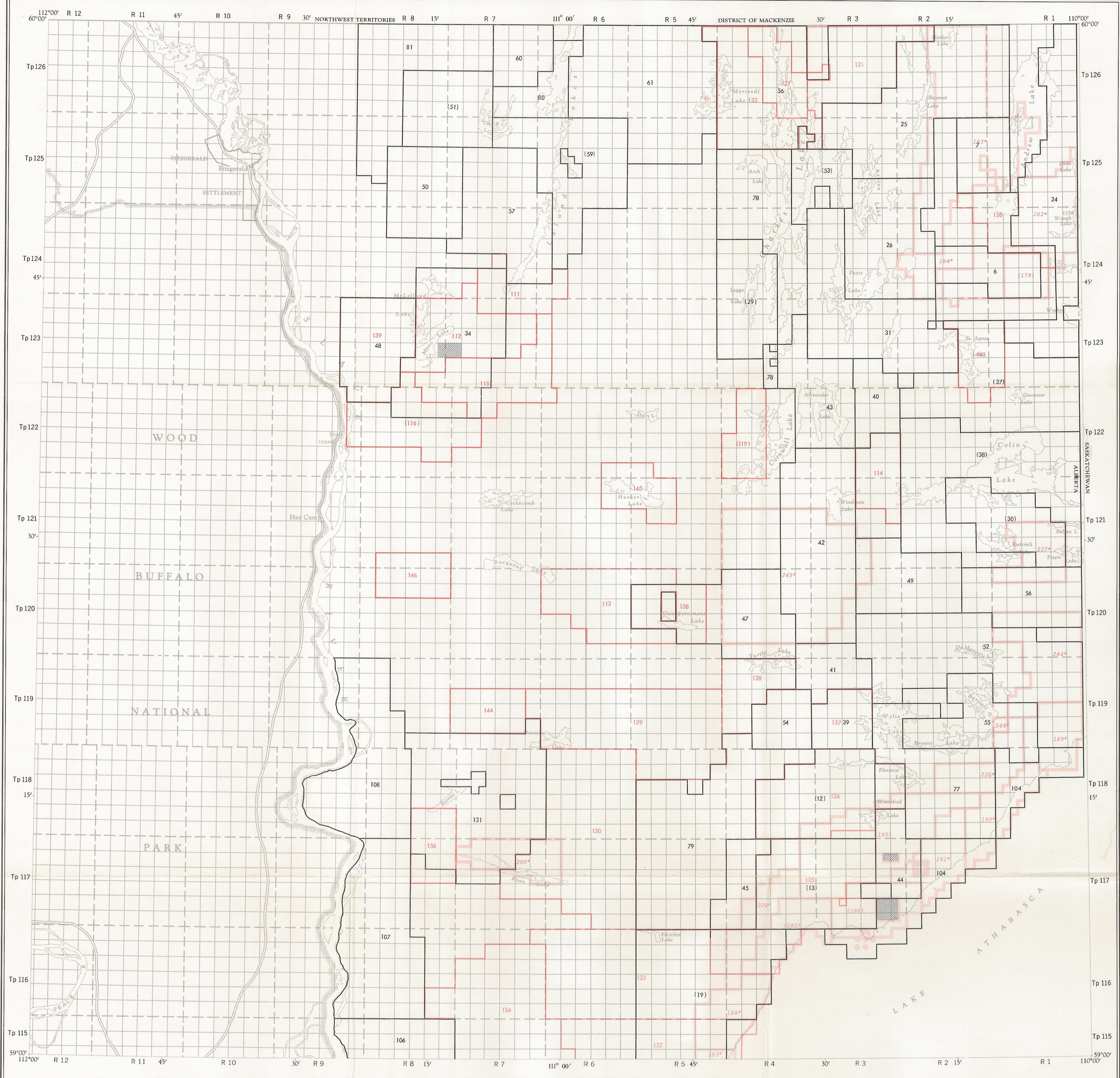
River or stream
Intermittent river or stream
Lake
Road all weather
Township boundary
Section line
Boundary of national park
Boundary of Indian reservation

Boundary of area of permit and permit number:

first "generation"	84
second "generation"	124
third "generation"	179
active permit	213*
Cancelled permit for which no report is available	(86) (181)
Active claim	●
Active lease	■

- MARGINAL NOTES**
- (1) To accompany Alberta Research Council Report 76-6
 - (2) Although these maps are based on official records of Alberta Energy and Natural Resources, they should not be used as a legal basis for defining mineral dispositions. Users are advised to consult the Director - Mineral Agreements for the official legal descriptions of any mineral dispositions.
 - (3) Active dispositions are those active as of September, 1976.

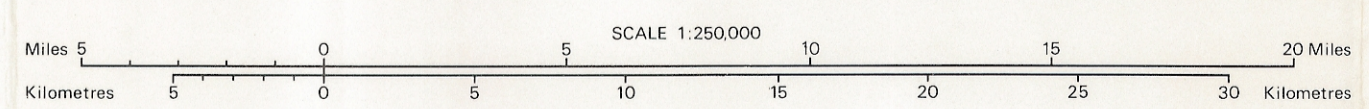




Base map by Department of Energy, Mines and Resources, Ottawa, modified by Alberta Research Council

QUARTZ MINERAL DISPOSITIONS, NTS 74M, ALBERTA

Published 1977
Data compilation by M. Poruks, 1976.
Drafting by L. Lehner



LEGEND

- River or stream
- Intermittent river or stream
- Lake
- Road all weather
- Township boundary
- Section line
- Boundary of national park

- Boundary of area of permit and permit number:
 - first "generation"
 - second "generation"
 - third "generation"
- Active permit
- Cancelled permit for which no report is available
- Active claim
- Active lease

MARGINAL NOTES

- (1) To accompany Alberta Research Council Report 76-6
- (2) Although these maps are based on official records of Alberta Energy and Natural Resources, they should not be used as a legal basis for defining mineral dispositions. Users are advised to consult the Director - Mineral Agreements for the official legal descriptions of any mineral dispositions.
- (3) Active dispositions are those active as of September, 1976.

NOTE: The shorelines of Lake Athabasca and adjacent lakes differ in position with respect to the township grid in the federal and provincial base maps for NTS sheet 74M. This part of the area is unsurveyed; thus it is not known which is more correct. Mineral dispositions are defined by township-range locations as determined from the provincial map.

